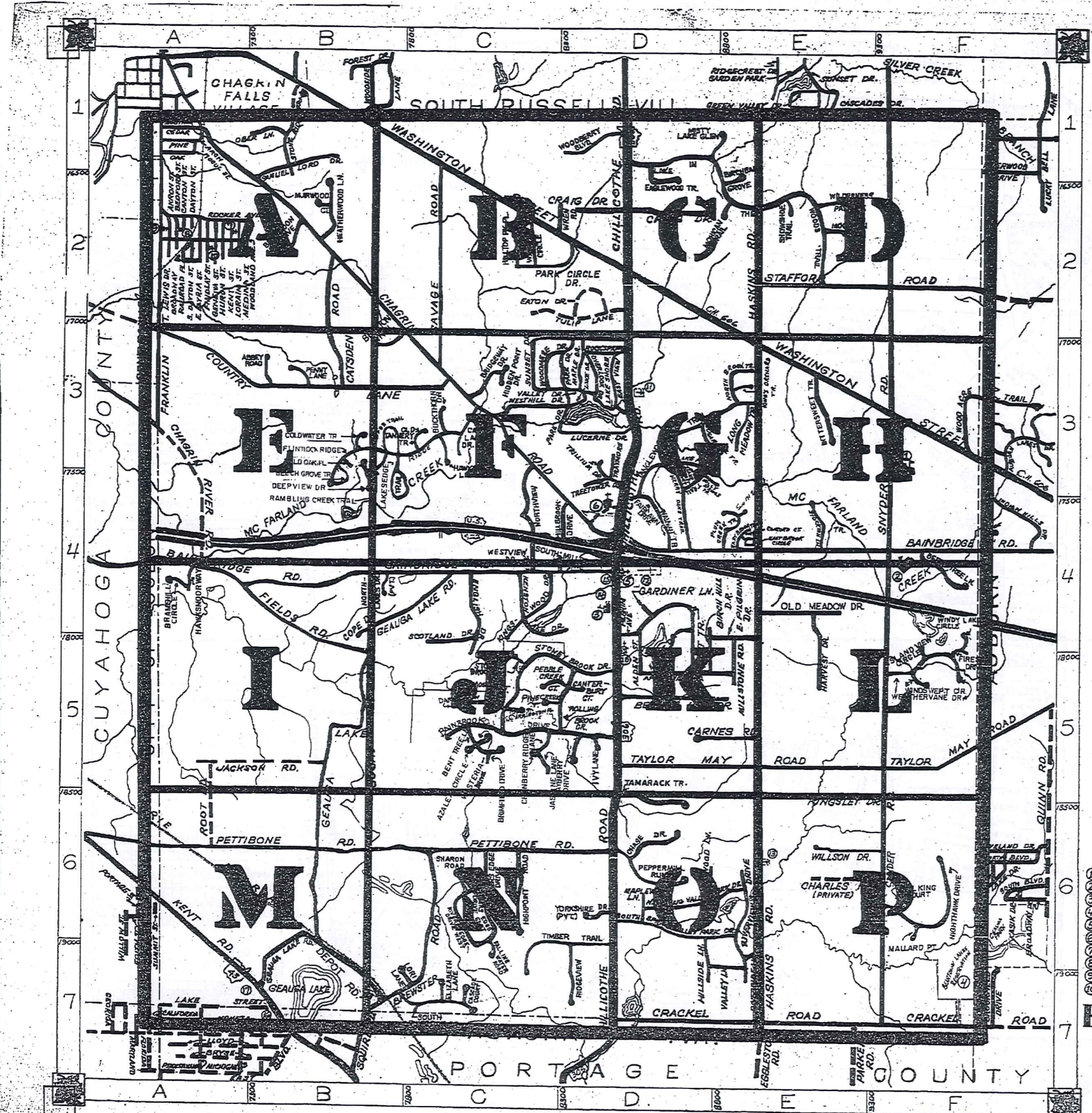


SCALE IN 1/10 OF AN INCH
1-800-345-7334



ROAD INDEX

A ABBEY ROAD AKRON STREET ALDEN STREET APP. E HILL DRIVE ARCH STREET AZALEA CIR	B BEECH GROVE TR. (PVT) BAINBRIDGE ROAD BAINBROOK DRIVE BAYBERRY DRIVE BEACON HILL DRIVE BEDFORD STREET BEECH TREE LANE BENT TREE LANE BIRCHBARK GROVE BIRCH HILL DRIVE BUTTERFIELD TRAIL BRANSHAW CIRCLE BRATTON TR BRIDGEMAN RD BRIDGEMAN RD 87- BRIGADDON DR BRIMFIELD DR BROADWAY BUCKTHORN DR	C CARNES RD CANTERBURY COURT CANTON ST CANYON LAKE CT CARLES RD CATTSDEN RD CEDAR ST CHAGRIN RIVER RD CHAGRIN RD CHARLES RD (PVT) CHASE DR CHILLICOTHE RD COLDWATER TR CONCORD COURT (PVT) COPE DR COUNTRY LANE CRACKLE RD CRAIG DR CRAIG RIDGE LN	D DARBY'S RUN DAYTON ST DEPOT ST DEEPVIEW DR	E EAGLEWOOD TRAIL EAST BROOK CIRCLE (PVT) EAST BROOK TRAIL (PVT) EAST ELYRIA STREET EAST PILGRIM DRIVE EAST VIEW EATON DRIVE ELIZABETH LANE ELLIOTT DRIVE ELMWOOD LANE ENGLISH DRIVE	F FAIRLAWN DRIVE (PVT) FALLING WATER ROAD FIELDS ROAD FINDLAY ST FIRESTONE DRIVE FRANKLIN STREET	G GARDNER LANE GEAUGA LAKE ROAD GENOVA STREET	H HARVEST DRIVE HASKINS ROAD HAWKSMOOR WAY HAWKSVIEW LANE HEATHMAN LANE HIDDEN POINT DRIVE HILLCREST ROAD HILLSIDE LANE HILLTOP PARK PLACE HOLLY SPRINGS TRAIL HURON STREET	I ISLAND VIEW CIRCLE IVY LANE	J JACKSON ROAD JASMINE LANE	K KENSTON LAKE DRIVE KENT ROAD KINGSLEY DRIVE KINGS ORCHARD TRAIL KINGSWOOD DRIVE	L LAKE DRIVE LAKE FOREST COURT LAKE FOREST TRAIL LAKE IN THE WOODS TRAIL LAKE SHORE DR 7/2 LAKE STREET LAKEVIEW TRAIL LEWIS DRIVE LONG MEADOW TRAIL LOHAIN STREET LORI LANE LOST TRAIL LUCERNE DRIVE	M MALLARD POINTE MAPLE DRIVE MAPLEWOOD LANE MEDINA STREET MERRY OAKS TRAIL MILLBROOK DRIVE MILLSTONE ROAD MISTY LAKE GLEN MOCCASIN RUN MOGUL STREET MORGAN TRAIL MORNING COURT MOSS POINT	N NIGHTHAWK DR NORTH BROOK TRAIL NORTH SPRING VALLEY PARK DRIVE NORTHWOOD LANE DR (PVT) NORTH VIEW DR	O OAK STREET OBER LANE OLD MEADOW DRIVE OLD TANNERY TRAIL OVERLOOK DRIVE	P PARK CIRCLE DRIVE PARK DRIVE PEBBLE CREEK COURT PERRY LANE PEPPERHILL RUN PETTIBONE ROAD PINE CREEK COURT PINE STREET PLUM CREEK TRAIL	Q RAMBLING CREEK TR RAIL KING COURT RAILROAD PLACE RED FOX TRAIL	R RIDGEVIEW RIVERS EDGE DRIVE RIVERS EDGE DRIVE EAST RIVERS EDGE DRIVE WEST RIVERSIDE LANE RIVERVIEW DRIVE ROCKY AVENUE ROCKSPRINGS DR. (PVT) ROLLING BROOK DRIVE ROOT ROAD	S SAMUEL LORD DRIVE SAVAGE ROAD SCOTLAND DRIVE SHARON ROAD SNOWSHOE TRAIL SNYDER ROAD SOUTH BROOK TRAIL SOUTH GAYTON STREET SOUTH RIVERSIDE DRIVE SOUTH SPRING VALLEY SOUTH STREET SOUTH MILLBROOK DR STAFFORD ROAD STOCKTON LANE STONE RIDGE ROAD STONEY BROOK CT STONEY BROOK DR SUGAR HILL TRAIL SUMMIT DR (PVT) SUNSET DR (PVT)	T TAMARACK TRAIL TANLEWOOD TRAIL TAYLOR WAY ROAD TIMBER TRAIL TRAYMORE DRIVE TREE TOWER DRIVE TRILLIUM DRIVE TULIP LANE	U U.S. 422	V VALLEY DRIVE VALLEY LANE	W WILD OAK PL. (PVT) WISTERIA DR (PVT) WALNUT TRAIL (PVT) WASHINGTON STREET WEATHERVANE DR WESTHILL DRIVE WEST PARK CIRCLE DR. WESTVIEW ROAD WILDERNESS PASSAGE WINDSWEEP CIRCLE WINDY LAKES CIRCLE WOOD ACRES TRAIL WOODBERRY BLVD WOODLAND AVE WOODMERE DRIVE WREN ROAD	X	Y YORKSHIRE DRIVE (PRIVATE)	Z
--	--	--	---	--	---	---	---	--	--	---	--	---	--	--	--	---	--	--	--	----------------------	---	--	----------	---------------------------------------	----------

- ① KENSTON HIGH SCHOOL
- ② GARDINER ELEM. SCHOOL
- ③ BAINBRIDGE ELEM. SCHOOL
- ④ BEARTOWN LAKES RESERVATION
- ⑤ BAINBRIDGE COMMUNITY CHURCH
- ⑥ THE VALLEY PRESBYTERIAN CHURCH
- ⑦ PENTECOST HOLINESS CHURCH
- ⑧ THE BETHEL TEMPLE CHURCH
- ⑨ UNION BETHEL METHODIST CHURCH
- ⑩ ZION HILL MISSIONARY BAPTIST CH.
- ⑪ MCFARLAND CEMETERY
- ⑫ RESTLAND CEMETERY
- ⑬ FOWLER CEMETERY
- ⑭ BAINBRIDGE TWP COMMUNITY HALL
- ⑮ BAINBRIDGE TWP FIRE DEPT.
- ⑯ AURORA VOL. FIRE DEPT.
- ⑰ U.S. POST OFFICE (AURORA)
- ⑱ LORD OF LIFE LUTHERAN CHURCH

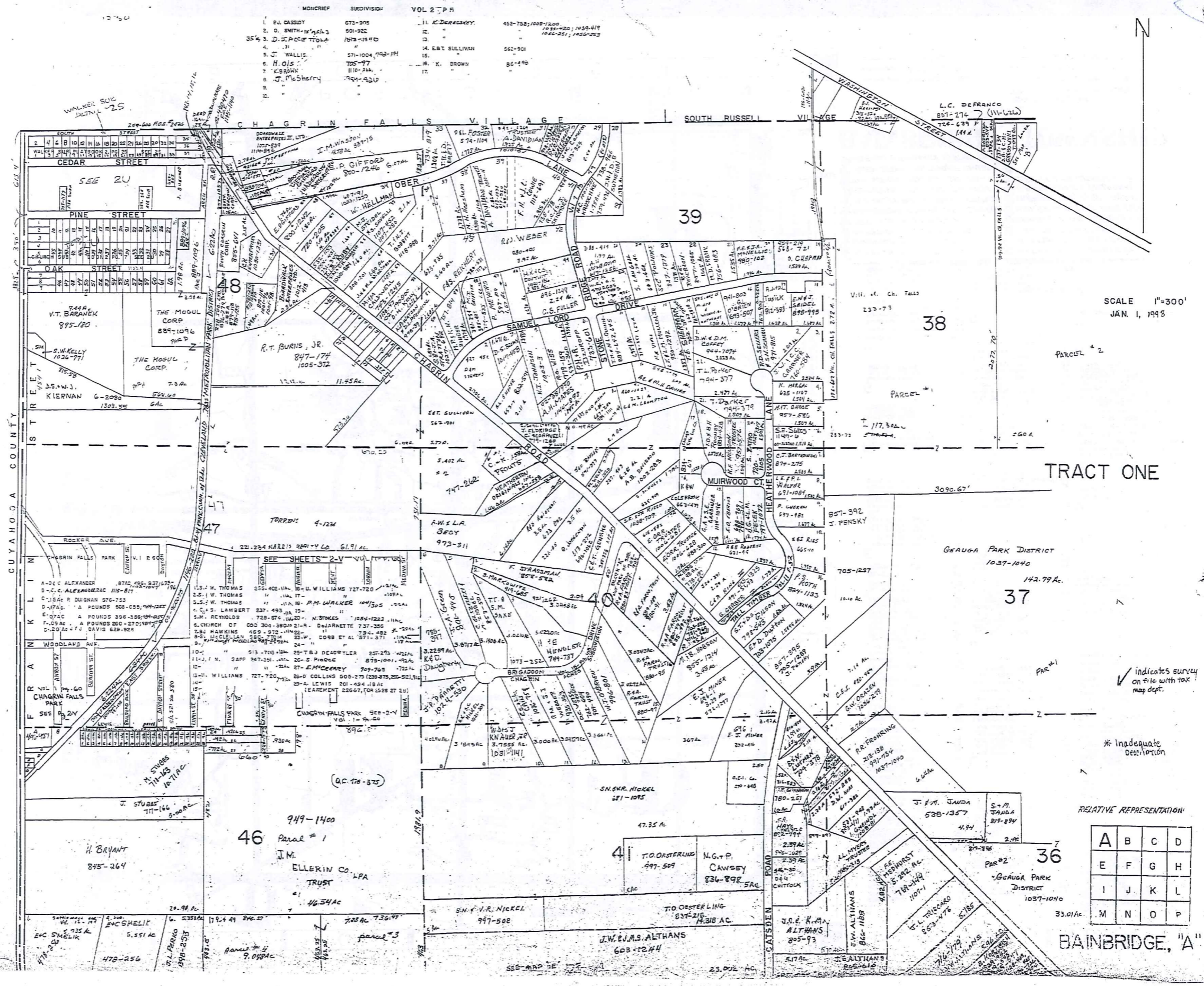
BAINBRIDGE TOWNSHIP
SCALE: 1" = 2,000'
ROBERT L. PHILLIPS,
GEAUGA COUNTY ENGINEER

--- UNPAVED ROAD
--- PAVED ROAD
--- RAILROAD
--- TOWNSHIP LINE
--- COUNTY LINE
--- CORPORATION LINE

MONCRIEF	SUBDIVISION	VOL 2 P 5
1. B.J. CASSIDY	673-905	11. K. DRETSCHKY
2. D. SMITH 1575/13	501-922	12. R. ...
3. D. J. ...	1878-1340	13. ...
4.	14. E.B.T. SULLIVAN
5.	15. ...
6. H. OLS	705-97	16. K. BROWN
7. ...	110-344	17. ...
8. J. McSherry	794-420	18. ...
9.	19. ...
10.	20. ...

SCALE 1/4" = 100' OF AN INCH

1-800-345-7334



SCALE 1"=300'
JAN. 1, 1995

TRACT ONE

✓ indicates survey on file with tax map dept.

* inadequate description

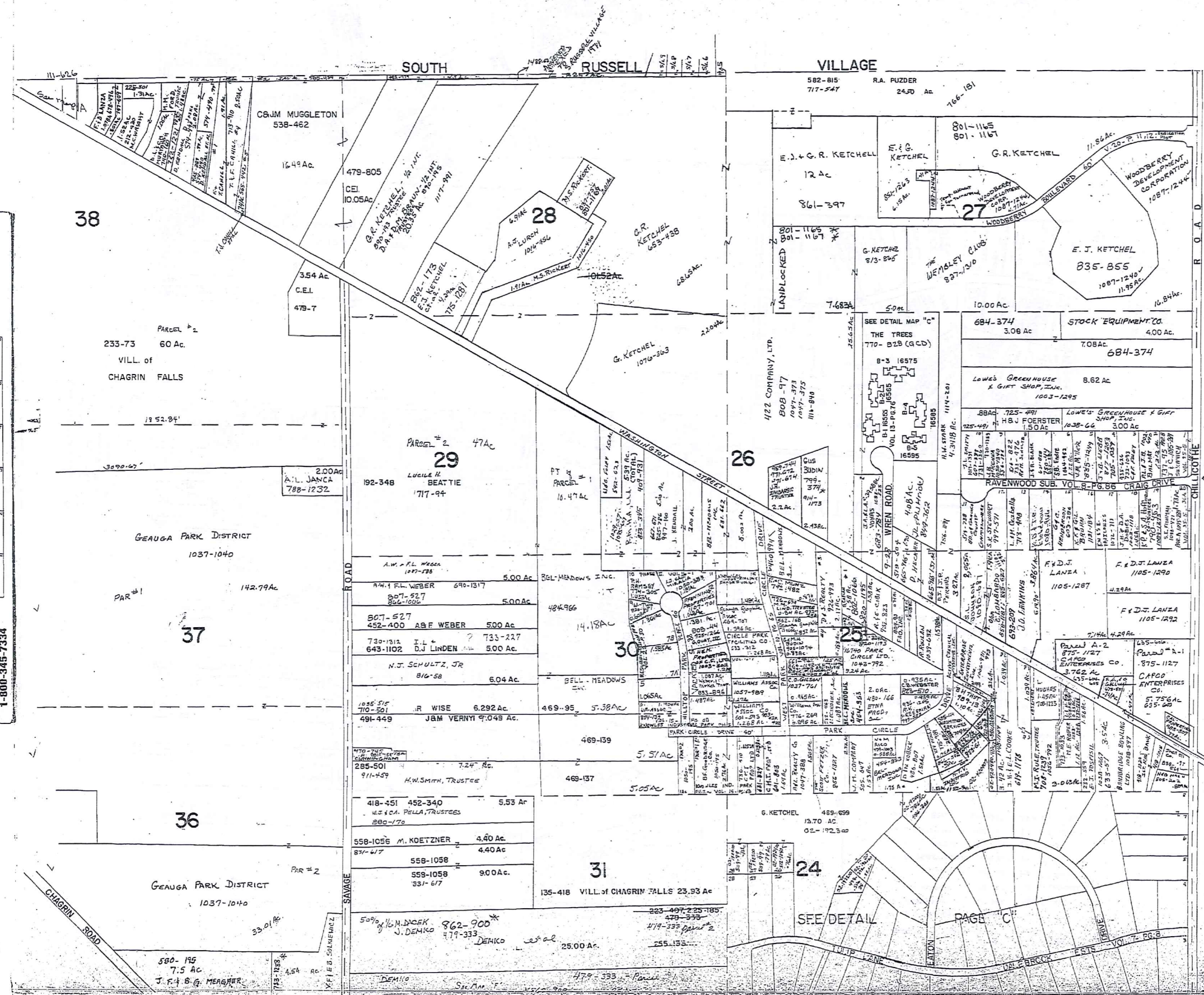
RELATIVE REPRESENTATION

A	B	C	D
E	F	G	H
I	J	K	L
M	N	O	P

BAINBRIDGE, "A"

SCALE IN 1/10 OF AN INCH

1-800-345-7334



PARCEL "A"
 LT 25- TRACT
 B&C LINCOLN TRUST
 B&C-1142, 1144
 B. LINCOLN 868-830
 J.D. LINCOLN 858-832

TRACT ONE

ACTIVE OPERATIONAL SYSTEMS INC. 220-280
 1175 INDUSTRIAL BLVD - LITTLE
 ROCK, AR 72605-3874
 PHONE: 501-949-8888
 FAX: 501-949-8888
 220-280 H. TRUST - 3442, 1126-1055
 220-280 H. TRUST - 3442, 1126-1055

SCALE: 1"=300
 JAN. 1, 1998
 RELATIVE REPRESENTATION
 *INADEQUATE DESCRIPTION

* Inadequate description
 indicates survey on file
 with tax map dept.



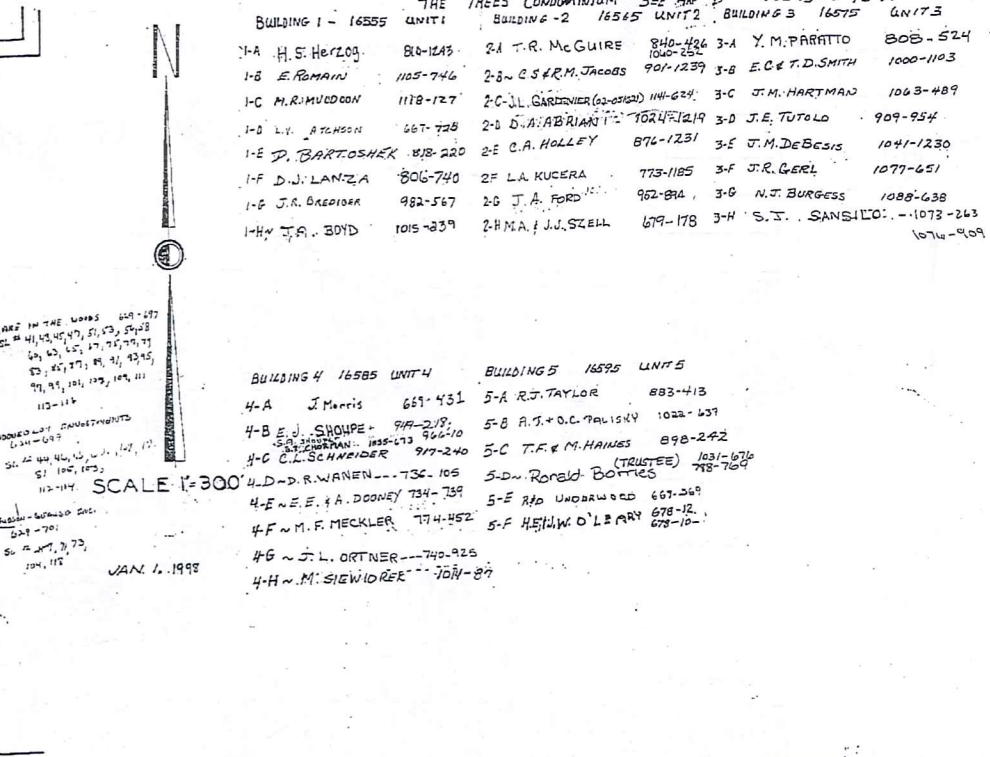
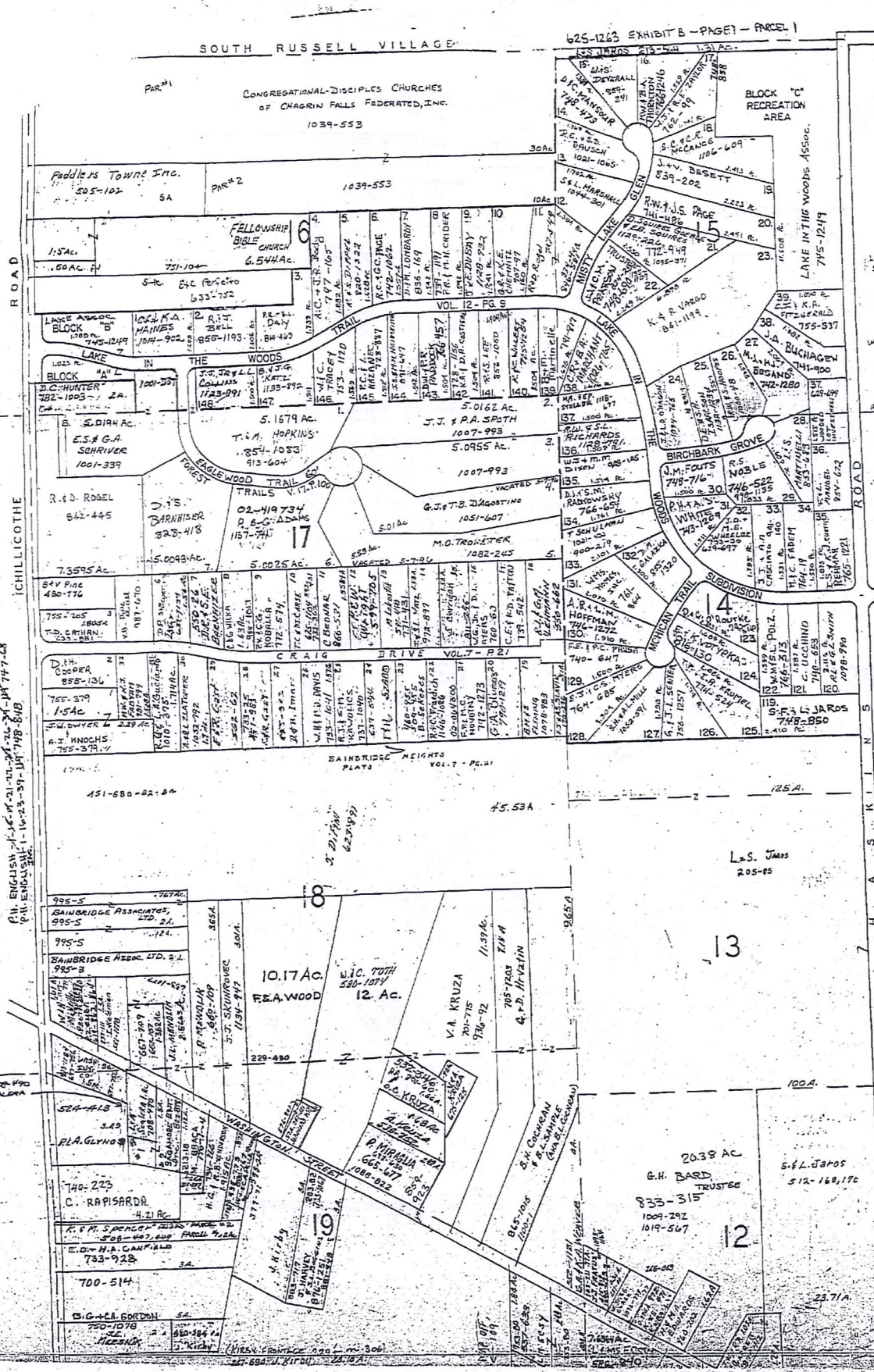
A	B	C	D
E	F	G	H
I	J	K	L
M	N	O	P

BAINBRIDGE-B

SCALE IN 1/16 OF AN INCH

1-800-345-7334

WESTMONTAIN ESTATE INC. 51 AC. 747-64
 P.H. ENGLISH INC. D.B.P. 51 AC. 748-890 (6125-748-812)
 P.H. ENGLISH INC. 749-941 (6125-748-812)
 P.H. ENGLISH INC. 749-941 (6125-748-812)
 P.H. ENGLISH INC. 749-941 (6125-748-812)
 P.H. ENGLISH INC. 749-941 (6125-748-812)



THE TREES CONDOMINIUM SEE MAP B VOL 13 - P 76-77

BUILDING 1 - 16555 UNIT 1	BUILDING 2 16545 UNIT 2	BUILDING 3 16575 UNIT 3
1-A H.S. HERZOG 84-1243	2-A T.R. MCGUIRE 840-424	3-A Y.M. PARRITO 808-524
1-B E. ROMAN 105-746	2-B C.S. R.M. JACOBS 901-1239	3-B E.C. & T.D. SMITH 1000-1103
1-C M.R. MURDOON 1118-127	2-C J.L. GARDNER (32-0502) 114-624	3-C J.M. HARTMAN 1063-489
1-D L.V. BRANSON 567-728	2-D S.A. ABRAHAM 1024-1219	3-D J.E. TUTOLO 909-954
1-E D. BARTOSHEK 818-220	2-E C.A. HOLLEY 874-1231	3-E J.M. DeBesis 1041-1230
1-F D.J. LANZA 806-740	2-F L.A. KUCERA 773-1185	3-F J.R. GERL 1077-651
1-G J.R. DREIDER 982-567	2-G J.A. FORD 962-894	3-G N.J. BURGESS 1088-638
1-H T.A. BOYD 1015-839	2-H M.A. J.J. STELL 679-178	3-H S.J. SANSILO - 1073-243

SCALE 1"=300'

JAN. 1, 1998

BUILDING 4 16585 UNIT 4	BUILDING 5 16595 UNIT 5
4-A J. MARIS 661-451	5-A R.J. TAYLOR 883-413
4-B J. SHOPE 949-219	5-B R.T. & O.C. PAULSEN 1022-637
4-C C.L. SCHNEIDER 977-240	5-C T.F. & M. HANES 898-242
4-D D.R. WARREN 734-105	5-D R. BOLES (TRUSTEE) 1031-676
4-E E.E. & A. DOONEY 734-739	5-E R.D. UNDERWOOD 667-269
4-F M.F. MECKLER 774-452	5-F HELLW. O'LEARY 678-101
4-G J.L. ORTNER 740-925	
4-H M. SIEWIORSKI 704-87	

✓ indicates survey on file with tax map dept.

* inadequate description

RELATIVE REPRESENTATION

A	B	C	D
E	F	G	H
I	J	K	L
M	N	O	P

BAINBRIDGE C

SCALE IN FEET OF AN INCH
1-800-345-7334



Indicates survey on file with tax map dept.
SCALE 1"=300'
JAN 1, 1998
RELATIVE REPRESENTATION



CANYON LAKES SUBDIVISION

All Lots - Canyon Lakes County Co. Vol. 1063 Pg. 34

Block	Transferred To:	%	Vol.	Page	Date	Parcel #	Transferred To:	%	Vol.	Page	Date	Transferred To:	%	Vol.	Page	Date
Subdivision #1 Vol. 17 Pg. 47-64																
1	G. Poulter Harris	1	930	735			Solaria Land Corp.	1	1076	600	10-22-70	S.L. F.P.L. Lewis	1	1073	1272	
2	C.F.E. Gier	2	947	73			G.E.P. Klein	4	1029	470	5-9-71					
3	J.P. Goupp	3	1001	131			M.D. Jacobs	4	1029	670	5-9-71					
4	F.P. Siefert-Shugh	4	885	134			J. Shurt-Saksyan	4	1029	374	5-9-71					
5	M.P. G. Shugor	5	1006	163												
6	T.R. M.P. Schiele	6	1000	174												
7	R.L. G.S. HicGotta	7	886	137												
8	R.L. G.S. HicGotta	8	886	137												
9	H.D. Larson	9	883	209												
10	H.D. Larson	10	883	209												
11	T.A. Hill-Bertan	11	1008	93												
12	A.C. Finkbein	12	802	1806												
13	S.H. McArthur	13	806	205												
14	Chicago	14	804	320												
15	T.R. S.A. Sevrani	15	872	251												
16	M.A. P.O.T. Merril	16	983	231												
Subdivision #1 Vol. 17 Pg. 47-64																
17	J.A. Meyster	17	1000	56			Carl Carlemait	185	140							
18	V.C.D. Snuhalood	18	807	531												
19	T.J. Gates	19	815	301												
20	J.B. Stoddard	20	800	123												
21	J.T. Rossler	21	812	577												
22	D.P. T. Vilemti	22	815	93												
23	G.H. Esc. Heltge	23	816	1040												
24	R.C. D.J. Darte	24	885	107												
25	S.C. Spahr	25	811	217												
26	A.E. G.A. Remond	26	911	1915												
27	C.C. Novakus	27	882	628												
28	M.T. G.A. Schmeck	28	1002	94												
29	T.E. S. Oyster	29	800	737												
30	T.E. S. Oyster	30	800	737												
31	T.E. S. Oyster	31	800	737												
32	T.E. S. Oyster	32	800	737												
33	T.E. S. Oyster	33	800	737												
34	T.E. S. Oyster	34	800	737												
Subdivision #2 Vol. 20 Pg. 23																
35	B.D. Hill	35	1007	581												
36	J.T. Henney	36	900	413												
37	A.J. Kelce	37	986	48												
38	J. Cavallari	38	912	638												
39	T.R. D.L. Ruppel	39	919	409												
40	K.V. L.L. Metz	40	923	1290												
41	S.J. F.A. Rahn	41	907	1005												
42	D.S. P. H. Hilde	42	1009	107												
43	C.A. H.A. S.F. Hilde	43	1009	107												
44	T.R. K. L.A. Campbell	44	984	681												
45	P.E.L. Miller	45	881	885												
46	J.E. P. H. Easton	46	914	155												
47	J.E. P. H. Easton	47	914	155												
48	J.E. P. H. Easton	48	914	155												
49	J.E. P. H. Easton	49	914	155												
50	J.E. P. H. Easton	50	914	155												
51	J.E. P. H. Easton	51	914	155												
52	J.E. P. H. Easton	52	914	155												
53	J.E. P. H. Easton	53	914	155												
54	J.E. P. H. Easton	54	914	155												
55	J.E. P. H. Easton	55	914	155												
56	J.E. P. H. Easton	56	914	155												
57	J.E. P. H. Easton	57	914	155												
58	J.E. P. H. Easton	58	914	155												
59	J.E. P. H. Easton	59	914	155												
60	J.E. P. H. Easton	60	914	155												
61	J.E. P. H. Easton	61	914	155												
62	J.E. P. H. Easton	62	914	155												
63	J.E. P. H. Easton	63	914	155												
64	J.E. P. H. Easton	64	914	155												
65	J.E. P. H. Easton	65	914	155												
66	J.E. P. H. Easton	66	914	155												
67	J.E. P. H. Easton	67	914	155												
68	J.E. P. H. Easton	68	914	155												
69	J.E. P. H. Easton	69	914	155												
70	J.E. P. H. Easton	70	914	155												
71	J.E. P. H. Easton	71	914	155												
72	J.E. P. H. Easton	72	914	155												
73	J.E. P. H. Easton	73	914	155												
74	J.E. P. H. Easton	74	914	155												
75	J.E. P. H. Easton	75	914	155												
76	J.E. P. H. Easton	76	914	155												
77	J.E. P. H. Easton	77	914	155												
78	J.E. P. H. Easton	78	914	155												
79	J.E. P. H. Easton	79	914	155												
80	J.E. P. H. Easton	80	914	155												
81	J.E. P. H. Easton	81	914	155												
82	J.E. P. H. Easton	82	914	155												
83	J.E. P. H. Easton	83	914	155												
84	J.E. P. H. Easton	84	914	155												
85	J.E. P. H. Easton	85	914	155												
86	J.E. P. H. Easton	86	914	155												
87	J.E. P. H. Easton	87	914	155												
88	J.E. P. H. Easton	88	914	155												
89	J.E. P. H. Easton	89	914	155												
90	J.E. P. H. Easton	90	914	155												
91	J.E. P. H. Easton	91	914	155												
92	J.E. P. H. Easton	92	914	155												
93	J.E. P. H. Easton	93	914	155												
94	J.E. P. H. Easton	94	914	155												
95	J.E. P. H. Easton	95	914	155												
96	J.E. P. H. Easton	96	914	155												
97	J.E. P. H. Easton	97	914	155												
98	J.E. P. H. Easton	98	914	155												
99	J.E. P. H. Easton	99	914	155												
100	J.E. P. H. Easton	100	914	155												
101	J.E. P. H. Easton	101	914	155												
102	J.E. P. H. Easton	102	914	155												
103	J.E. P. H. Easton	103	914	155												
104	J.E. P. H. Easton	104	914	155												

1-800-345-7334
SCALE IN 1/10 OF AN INCH

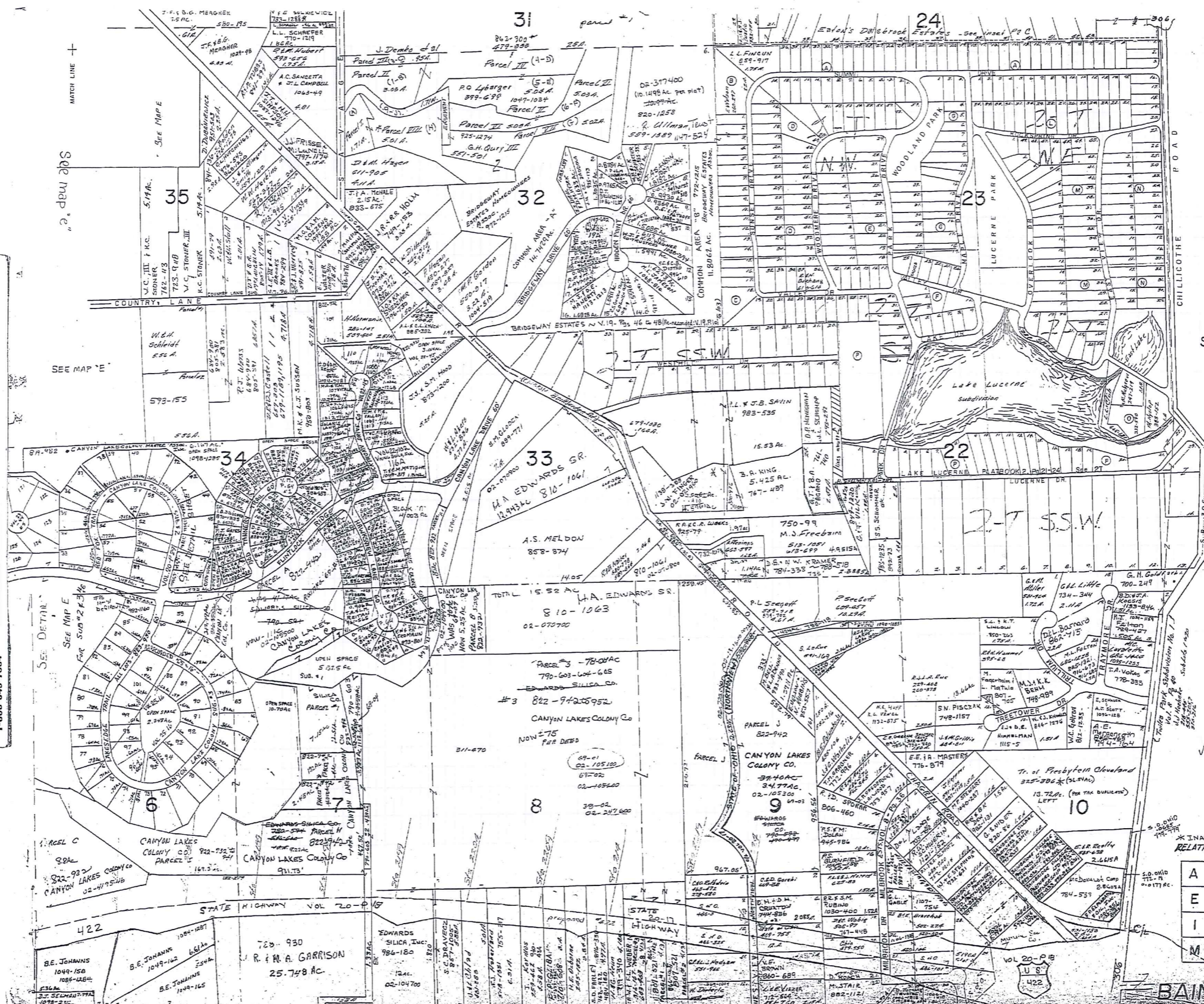
CANYON LAKES SUBDIVISION

ALL LOTS IN CANYON LAKES, CO

ROAD	TRANSFERRED TO	SL	VOL	PAGE	DATE	ROAD ADDRESS	TRANSFERRED TO	SL	VOL	PG	DATE	ROAD	TRANSFERRED TO	SL	VOL	PG	DATE
BARBER CREEK TR	SUBDIVISION # 6	24	70	1/96													
BARBER CREEK TR	SAINT JAMES COOP	127	128	3/9	1/3-37												
BARBER CREEK TR	SAINT JAMES COOP	128	128	3/9	1/3-37		(127-128) R+S DAVIS	322	1174	127							
"	D. S. DAVIS	129	1117	573	8-18-97	17411											
"	Eastwood Homes, Inc.	130	1117	573	8-18-97	17411											
BARBER CREEK TR	WHITE WILDBERR, INC.	131	1118	574	8-18-97	17411	R.L. D. ABLE	22	1138	138	5/91						
DEERVIEW CR	M.R. KELUS	132	1100	118	4-11-91												
"	SELECT HOMES OF AVE OHIO LTD	133	1034	700	10-7-92												
"	WINDHAMER HOMES, INC.	134	1130	930	11-20-97												
"	R.F. P.M.C. & RIVERSIDE	135	1116	1	6-23-97												
"		136															
"		137															
"		138															
"		139															
"		140															
"		141															
"	Solen's Lead (L.P.)	142	1147	195	3-17-98												
"		143															
"		144															
DEERVIEW CR	D.S. SALL	145	1033	326	13-3-96												
BARBER CREEK TR	J. BLOOM	146	1087	100	12-31-96		SELECT HOMES OF AVE OHIO LTD	744	1116	129	8-5-97						
BARBER CREEK TR	J. BLOOM	147	1087	100	12-31-96		J. BLOOM	117	1081	129	3-11-97						
BARBER CREEK TR	BARBER CREEK TR	148	1087	100	12-31-96		J.G.F.S.D. SUMNERLAND	748	1137	327	8-26-97						
BARBER CREEK TR	BARBER CREEK TR	149	1087	100	12-31-96												

CANYON
V KEY

SCALE IN 1/16 OF AN INCH
1-800-345-7334



SCALE 1"=300'
JAN I, 1998

TR. ONE
TR. TWO

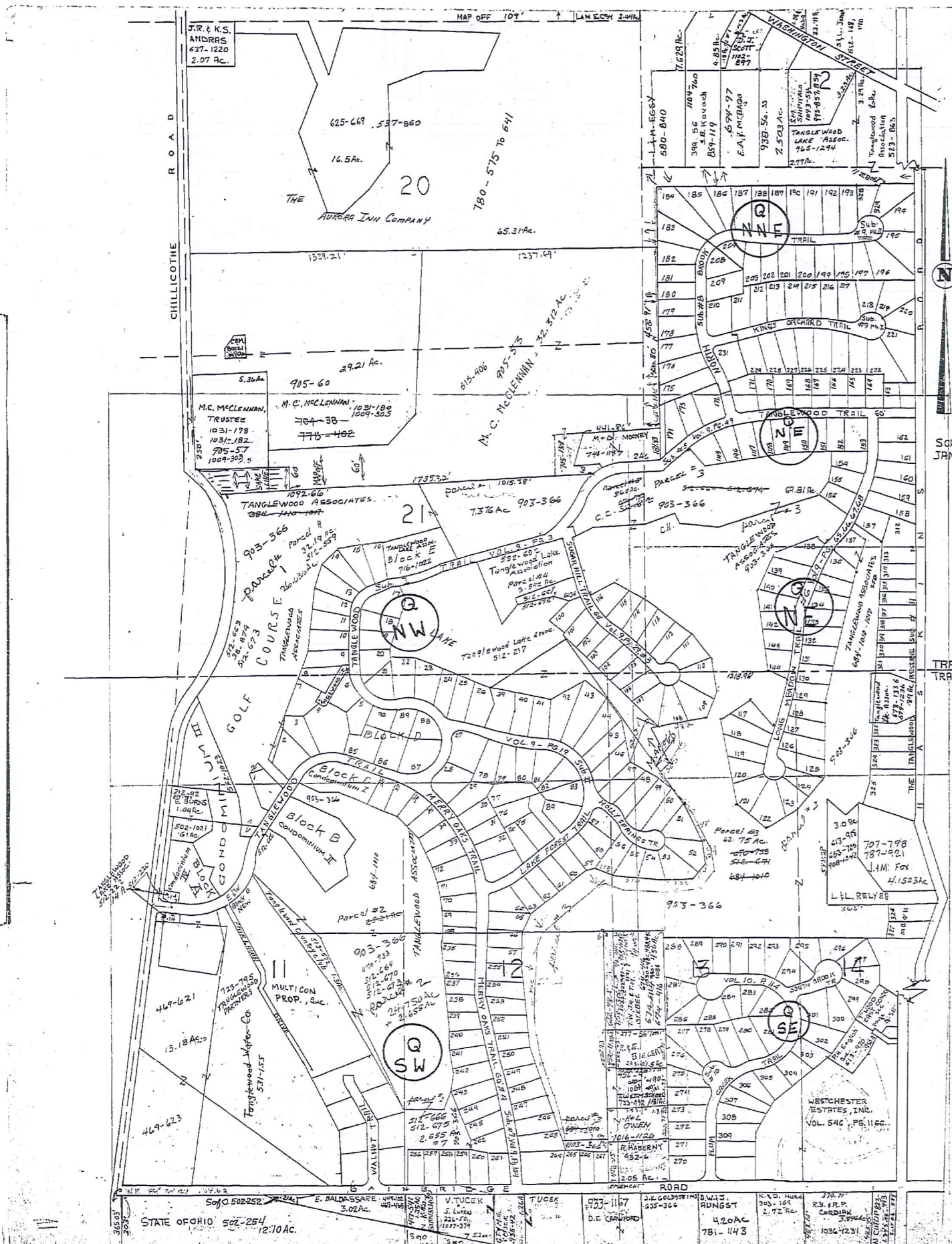
Indicates survey on
ATC with tax map dept.

* IN ADEQUATE DESCRIPTION
RELATIVE REPRESENTATION

A	B	C	D
E	F	G	H
I	J	K	L
M	N	O	P

BAINBRIDGE-F

SCALE IN 1/100 OF AN INCH
1-800-345-7334



#1 LOT 12 443-823 T.R. Balduc

NOTICE

NEW MAP PAGES QNW, QNE, QSW, & QSE;
WILL GIVE MOST CURRENT TANGLEWOOD
INFORMATION.

SCALE 1"=500'
JAN. 1, 1983

TRACT ONE
TRACT TWO

TANGLEWOOD #4

- | | |
|-------------------------------|---------|
| 232- W. P. Nevenschwanden III | 495-550 |
| 232- W. P. Nevenschwanden III | 516-52 |
| 237- R. B. Denmore | 509-605 |
| 238- D. H. Grewer | 512-203 |
| 239- C. G. Foster | 528-367 |
| 240- S. J. Homes, Inc. | 491-139 |
| 241- C. H. Hester | 502-856 |
| 242- S. J. Homes, Inc. | 491-131 |
| 243- S. J. Homes, Inc. | 505-973 |
| 244- E. M. P. H. Jones, Jr. | 505-452 |
| 245- J. B. Homes, Inc. | 486-359 |
| 246- J. B. Homes, Inc. | 486-361 |
| 247- G. R. Toner | 505-148 |
| 248- R. D. McIntire | 519-239 |
| 249- C. F. Miller | 508-959 |
| 250- S. J. Homes, Inc. | 491-135 |
| 251- P. J. Sorenson | 515-310 |
| 252- M. J. Kostelnik | 486-863 |
| 253- T. J. Mann | 505-270 |
| 254- G. L. Stankus | 501-322 |
| 255- R. J. McLaughlin | 492-90 |

TANGLEWOOD #5

- | | |
|------------------------|---------|
| 145- E. B. Murray | 531-437 |
| 146- J. B. Rollin | 629-238 |
| 147- D. J. Cliney | 495-249 |
| 148- W. D. Benjan | 505-42 |
| 149- F. P. Benjan | 505-57 |
| 150- R. E. Stinger | 505-406 |
| 151- M. A. O'Neil | 516-126 |
| 152- R. B. Moss | 516-270 |
| 153- J. B. Pease | 516-53 |
| 154- G. M. Pease | 516-169 |
| 155- W. R. Munday, Jr. | 515-104 |
| 156- R. J. Banks | 515-266 |
| 157- G. P. Leach | 502-73 |
| 158- Jay Homes, L.C. | 522-487 |

TANGLEWOOD #11

- | | |
|-------------------------|-----------------|
| 1- W. R. Brundage | 621-357 |
| 2- M. M. Athens II | 463-650 |
| 3- M. M. Kester | 529-1391 |
| 4- S. Matt | 615-215 |
| 5- R. Novak & D. Miller | 607-605 |
| 6- A. Jones | 480-654 |
| 7- A. A. Covarrubias | 484-268 |
| 8- R. D. Hind | 511-44 |
| 9- L. A. Lechner | 476-182 |
| 10- D. D. Peterson | 529-1219 |
| 11- J. D. Chok | 480-648 |
| 12- S. G. Harman | 522-192 |
| 13- H. T. Byard | 553-232 |
| 14- P. A. Lampert | 629-940, 564 |
| 15- C. C. Giddens | 601-364 |
| 16- L. T. Lynn | 470-38 |
| 17- J. Bruchter | 471-800, 229-82 |
| 18- D. J. Wagner | 556-719 |
| 19- H. L. Leming | 539-1024 |
| 20- R. P. Silbony | 590-302 |
| 21- J. W. Hays | 511-50 |
| 22- J. W. Hays | 521-721 |
| 23- J. E. Kramas | 485-447 |
| 24- J. C. Wilby | 501-822 |
| 25- C. H. Minkell | 501-1037, 35 |
| 26- J. B. Bueckel | 524-31 |
| 27- J. A. Leonty | 603-394 |
| 28- W. F. Jones | 482-553 |
| 29- H. B. Anderson | 551-78 |
| 30- R. M. Martin | 542-547 |
| 31- C. V. Stendering | 522-744 |
| 32- W. G. Goubelet | 496-382 |
| 33- A. D. G. Smith | 562-1127 |
| 34- T. M. Fleming | 551-778 |
| 35- E. D. Schmitt | 611-124 |
| 36- J. D. MacC. Fraser | 718-482 |
| 37- J. D. MacC. Fraser | 718-482 |
| 38- R. S. Kramas | 538-993 |

SEE 'Q'

- | | |
|-----------------------|--------------|
| 56- D. E. Collin | 478-577 |
| 57- R. S. Marchant | 485-299 |
| 58- D. V. Viola | 629-98, 1128 |
| 59- M. Rivick | 490-162 |
| 60- D. E. Christ | 517-561 |
| 61- B. Strick | 528-299 |
| 62- W. G. Rodgers | 491-479 |
| 63- L. R. Anderson | 655-645 |
| 64- C. A. S. S. S. S. | 446-425 |
| 65- M. C. Chasman | 478-408 |
| 66- K. H. Neff | 484-417 |
| 67- L. J. Dunton | 485-368 |
| 68- E. B. Taylor | 509-395 |
| 69- J. G. G. G. | 555-233 |
| 70- M. Mc Ginnis | 480-116 |
| 71- C. H. DLESTAD | 485-823 |
| 72- W. M. L. L. | 470-662 |
| 73- D. V. T. T. | 491-334 |
| 74- M. D. D. | 492-58 |
| 75- J. M. M. | 492-783 |
| 76- E. A. J. J. | 472-234 |
| 77- C. M. E. | 486-731 |
| 78- J. J. E. | 471-716 |
| 79- J. J. E. | 471-716 |
| 80- M. H. T. | 509-1 |
| 81- J. S. S. | 471-855 |
| 82- R. L. J. | 512-800 |
| 83- D. M. G. | 505-999 |
| 84- J. J. B. | 513-641 |

* indicates survey on file with tax map dept.

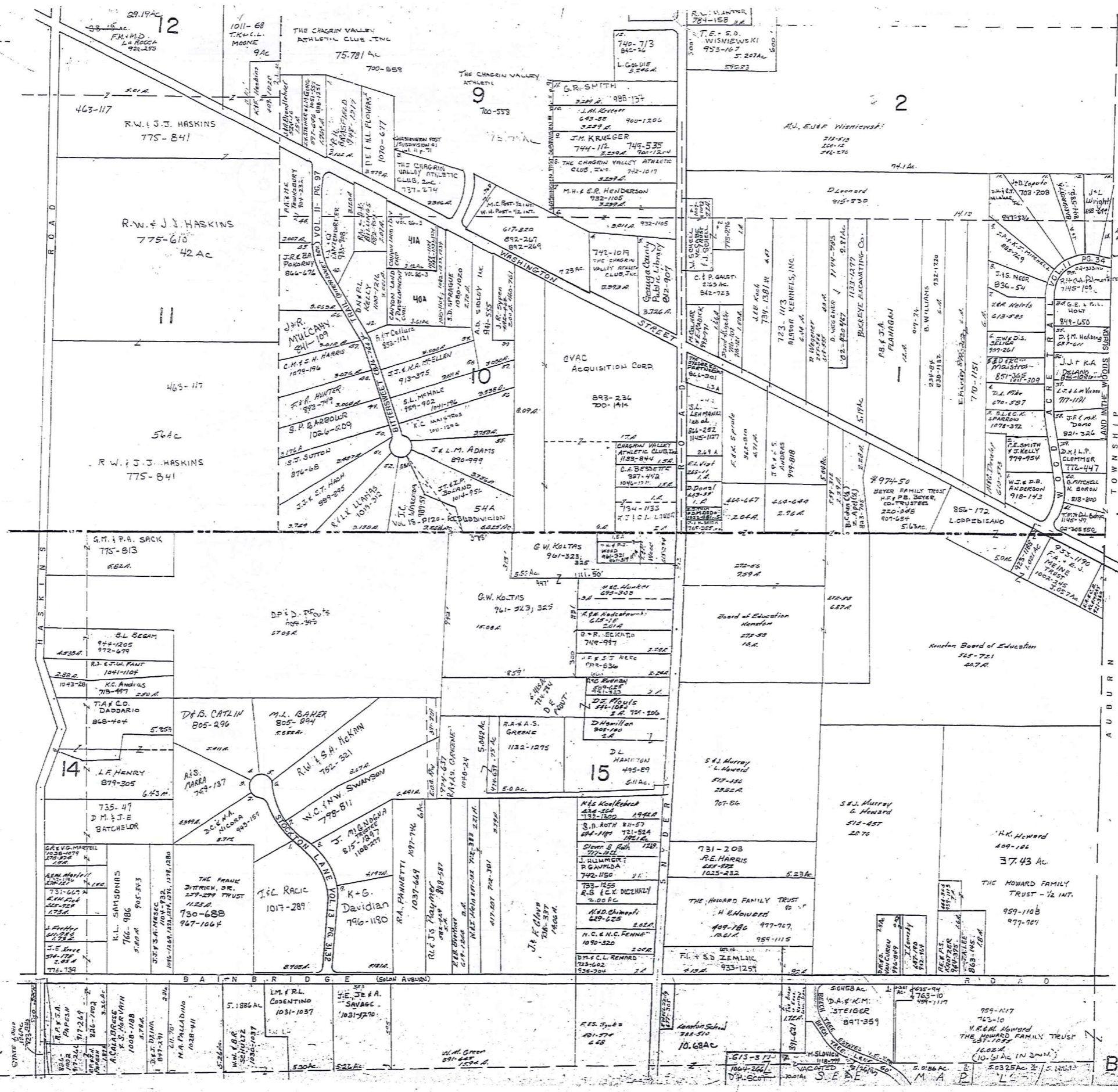
* inadequate description

JAN. 1, 1983
RELATIVE REPRESENTATION

A	B	C	D
E	F	G	H
I	J	K	L
M	N	O	P

BAINBRIDGE-C

SCALE IN 1/10 OF AN INCH
1-800-345-7334



SCALE 1"=300'
JAN 1, 1998

TRACT ONE
TRACT TWO

/ indicates survey on file with tax map dept.

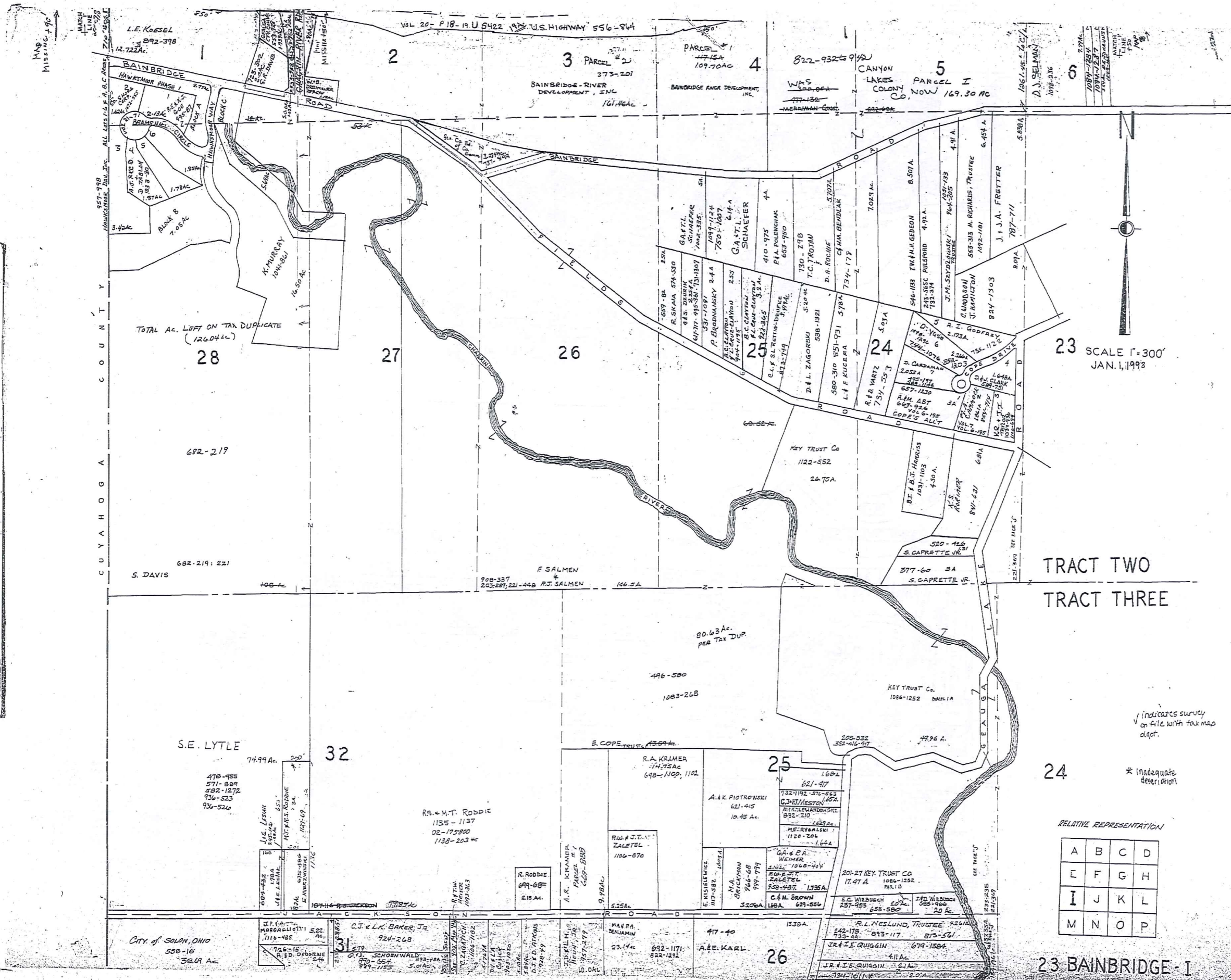
* Inadequate description

RELATIVE REPRESENTATION

A	B	C	D
E	F	G	H
I	J	K	L
M	N	O	P

BAINBRIDGE H

SCALE IN 1/10 OF AN INCH
1-800-345-7334



SCALE 1" = 300'
JAN. 1, 1998

TRACT TWO
TRACT THREE

Indicates survey on file with tax map dept.

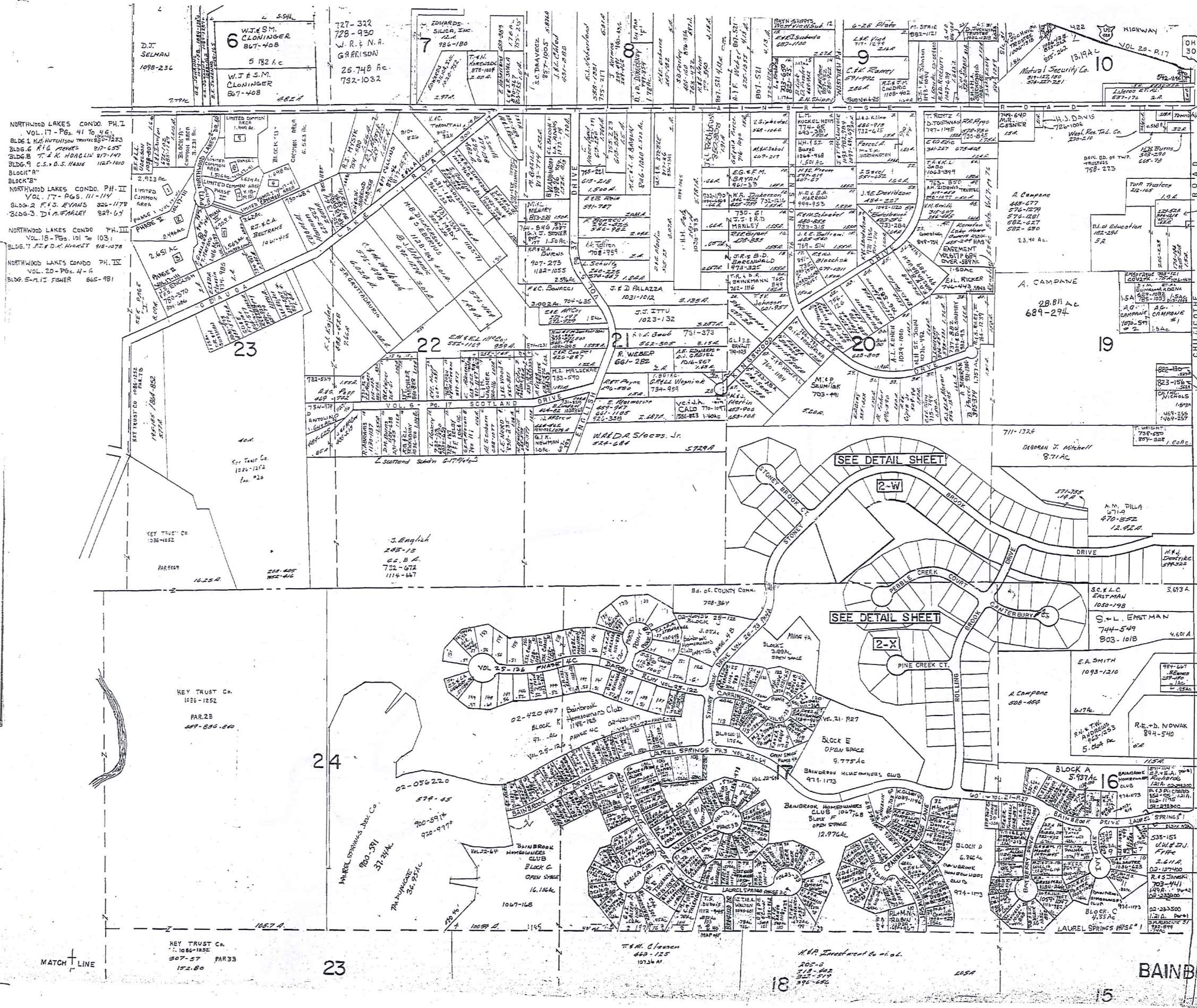
* Inadequate description

RELATIVE REPRESENTATION

A	B	C	D
E	F	G	H
I	J	K	L
M	N	O	P

23 BAINBRIDGE - I

SCALE IN 1/10 OF AN INCH
1-800-345-7334



SCALE 1"=300'
JAN. 1, 1998

TR. TWO
TR. THREE

* Indicates survey on file with tax map dept.

* INADEQUATE DESCRIPTION RELATIVE REPRESENTATION

A	B	C	D
E	F	G	H
I	J	K	L
M	N	O	P

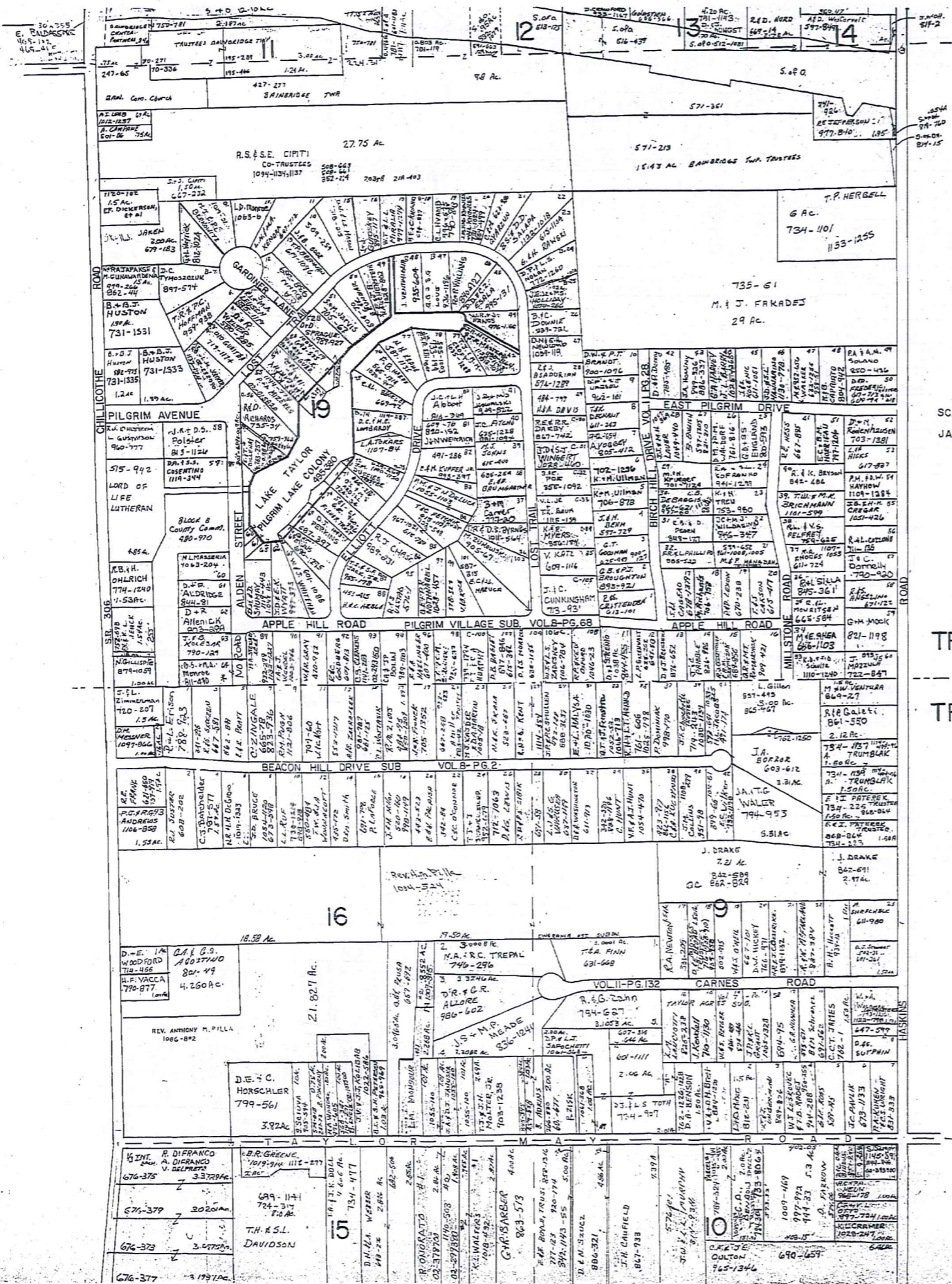
BAINBRIDGE

MATCH LINE

MATCH LINE

SCALE 1/10 OF AN INCH

1-800-345-7334



SCALE 1"=300'
JAN 1, 1995

TRACT TWO
TRACT THREE

indicates survey on file with tax map dept.

* Inadequate description

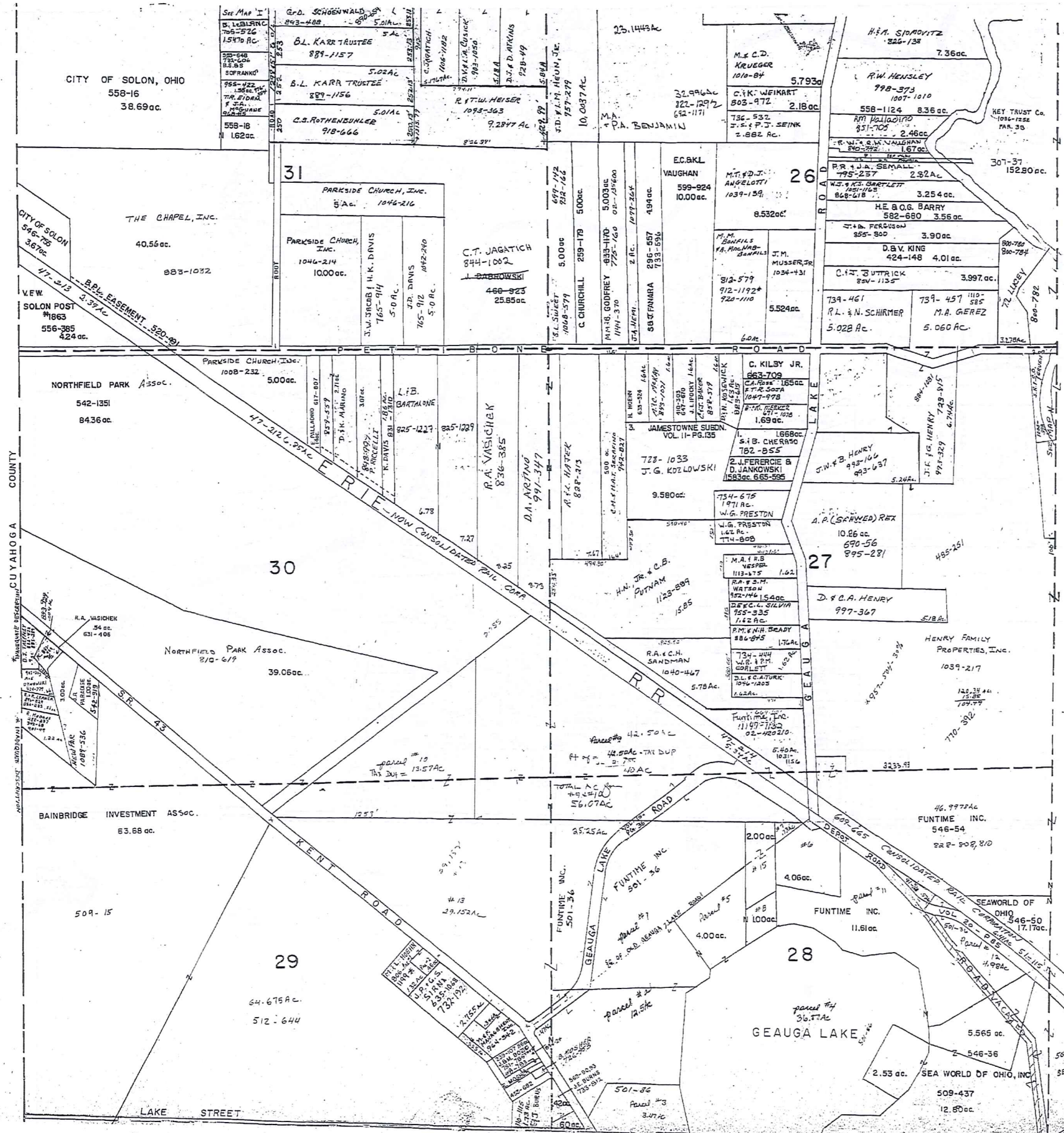
RELATIVE REPRESENTATION

A	B	C	D
E	F	G	H
I	J	K	L
M	N	O	P

BAINBRIDGE-K

SCALE IN 1/10 OF AN INCH

1-800-345-7334



N

SCALE 1" = 300'

JAN. 1, 1993

TRACT THREE

47

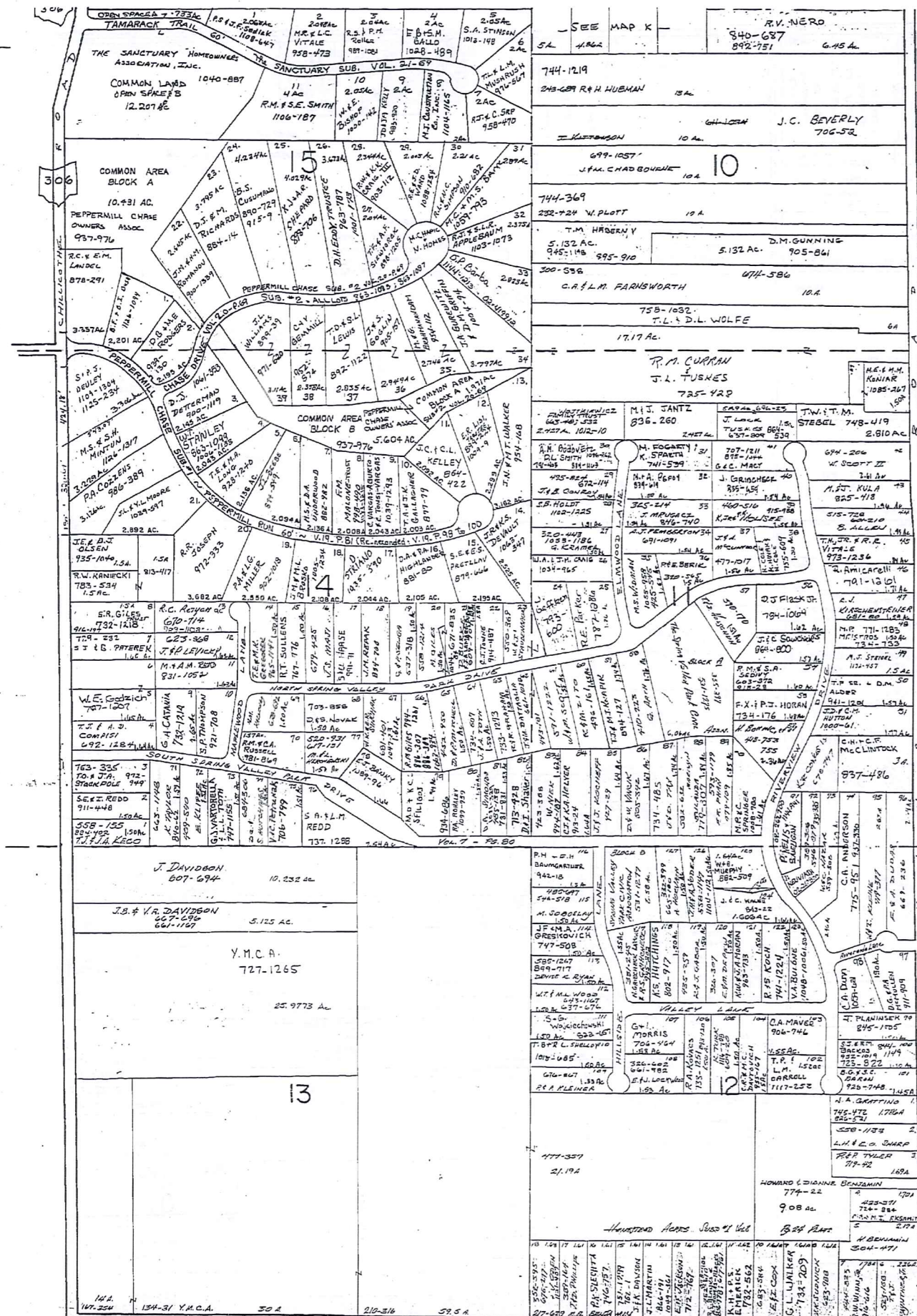
* Indicates survey on file with tax map dept.

* Inadequate description

RELATIVE REPRESENTATION

A	B	C	D
E	F	G	H
I	J	K	L
M	N	O	P

SCALE IN 1/16 OF AN INCH
1-800-345-7334



SCALE 1" = 300'

TRACT THREE

✓ indicates survey on file with tax map dept.

* Inadequate description

RELATIVE REPRESENTATION

JANUARY 4, 1998

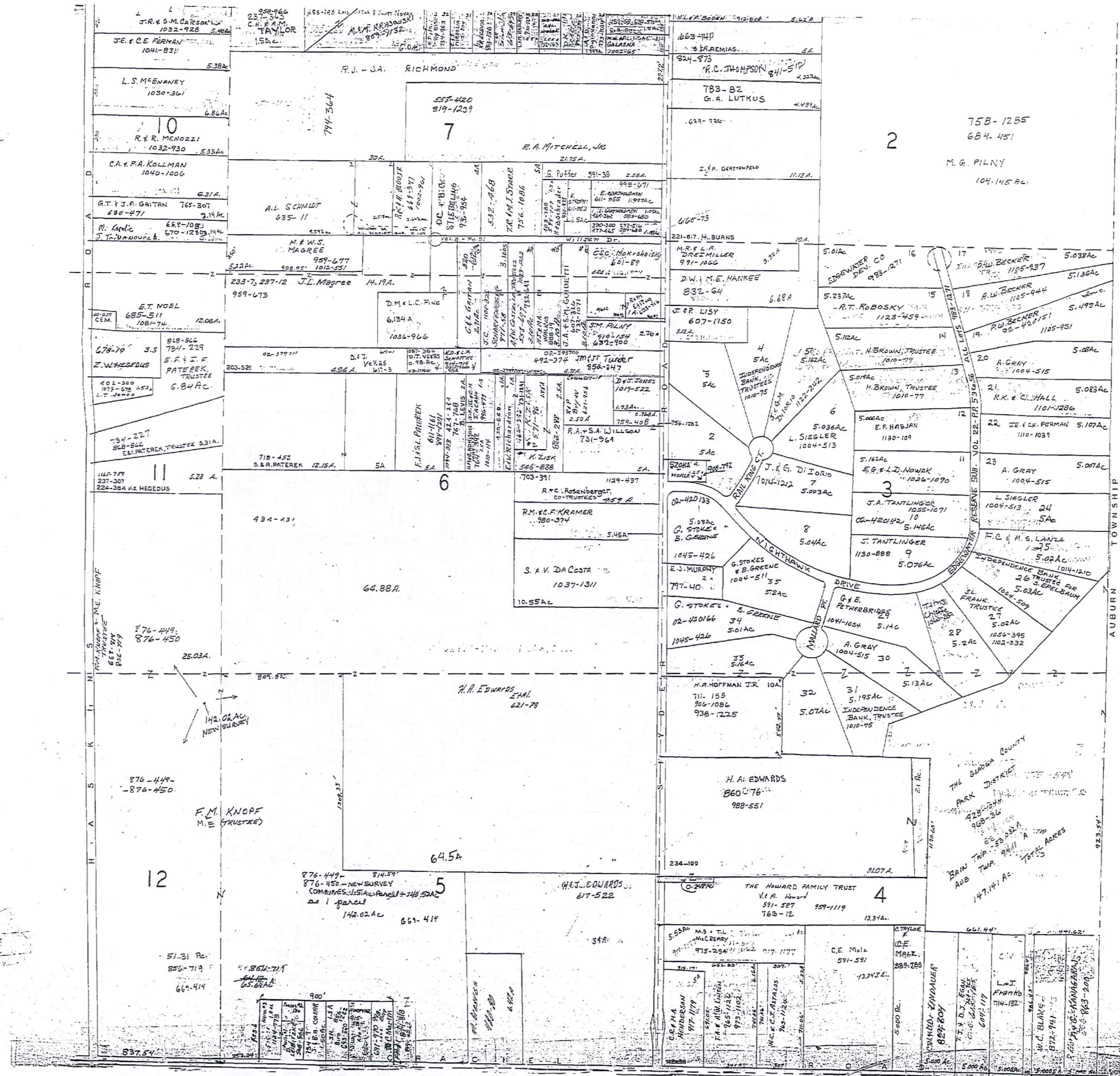
A	B	C	D
E	F	G	H
I	J	K	L
M	N	O	P

BAINBRIDGE-O

SCALE IN 1/16 OF AN INCH



1-800-345-7334



SCALE 1"=300'

JAN. 1, 1948

RELATIVE REPRESENTATION

1 AC. (172 AC.)

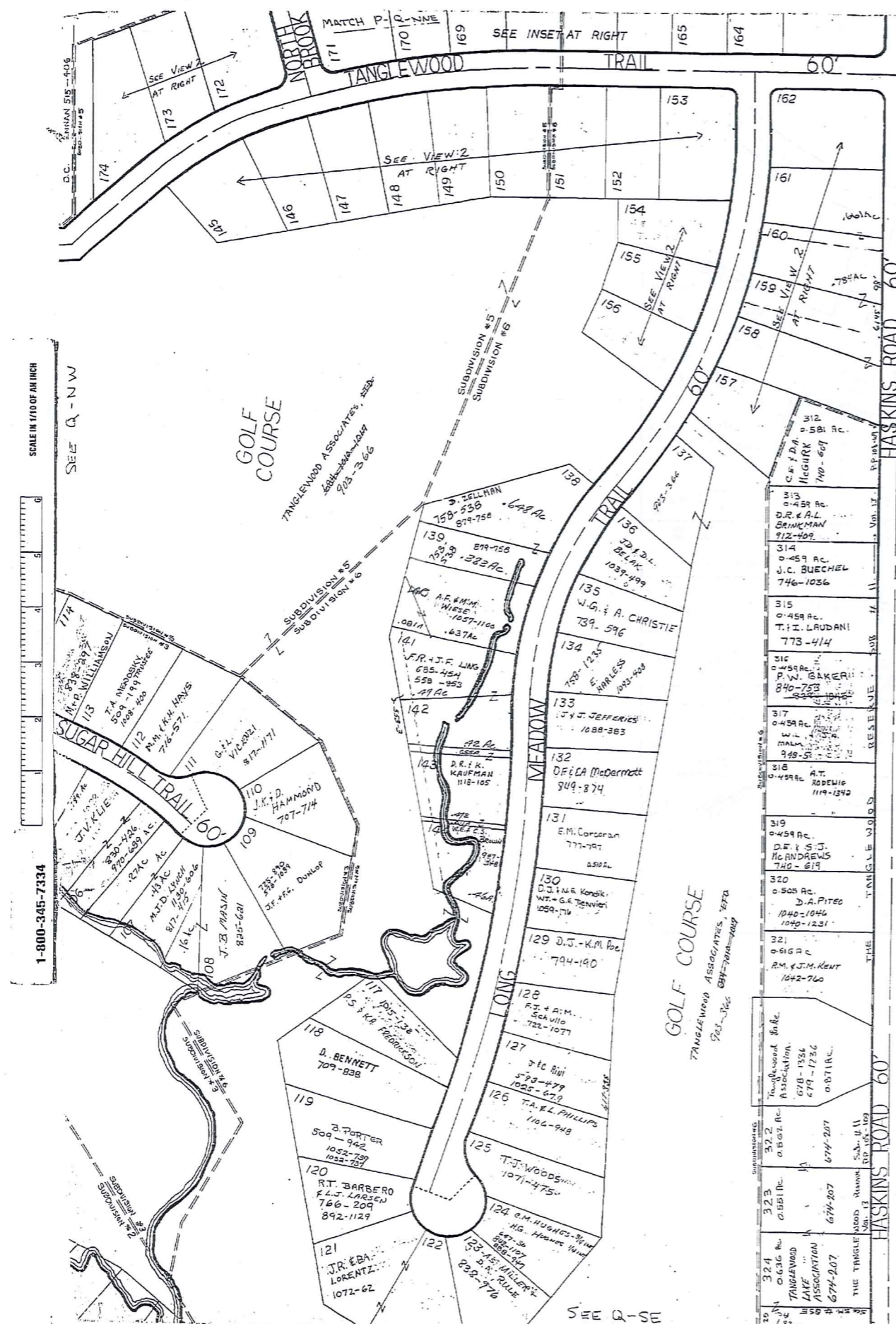
TRACT THREE

✓ indicates survey on file with tax map dept.

* Inadequate description

A	B	C	D
E	F	G	H
I	J	K	L
M	N	O	P

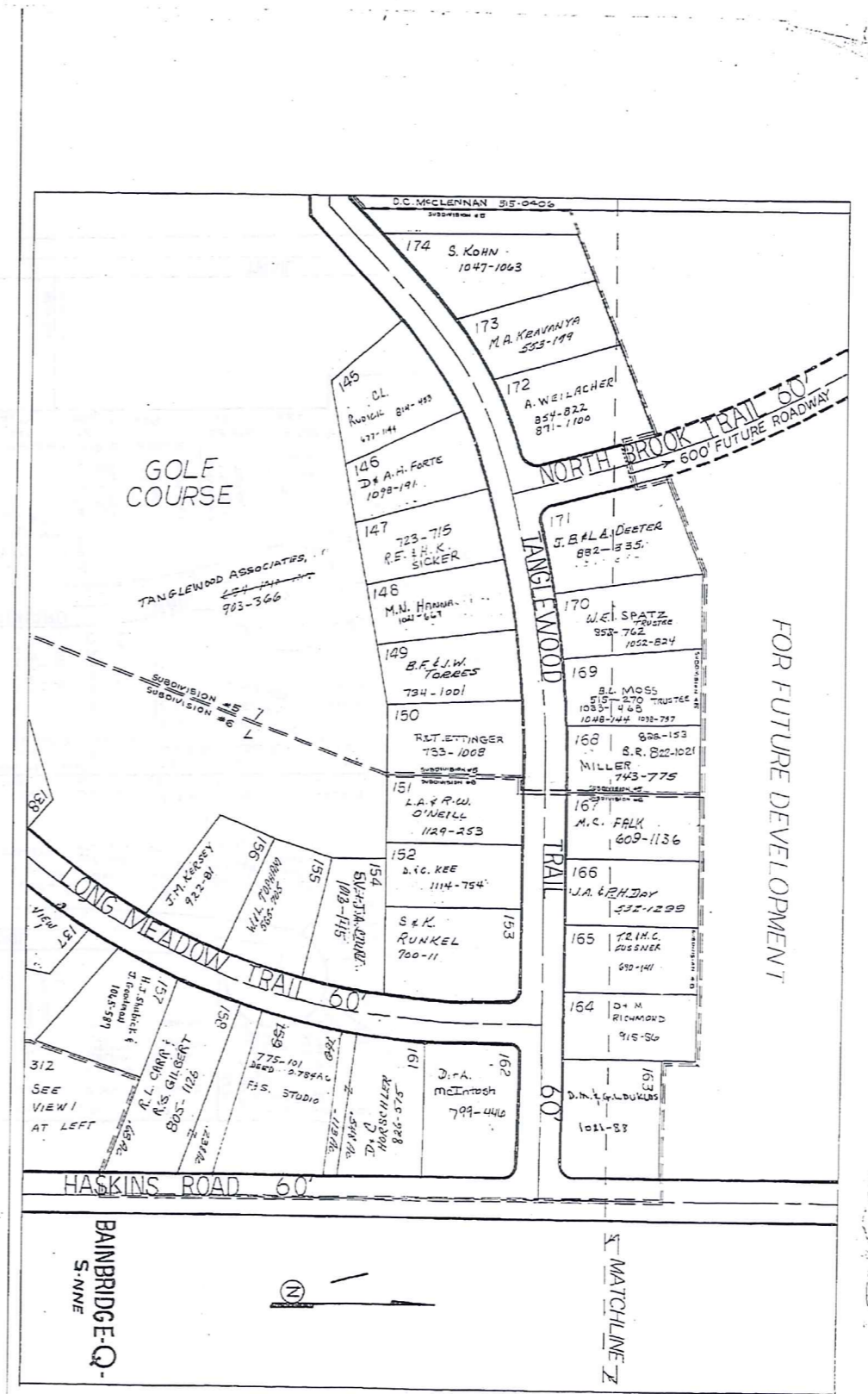
BAINBRIDGE P



VIEW 1 ←


VIEW 2 →

TANGLEWOOD SUBDIVISION (IN FOUR SECTIONS)

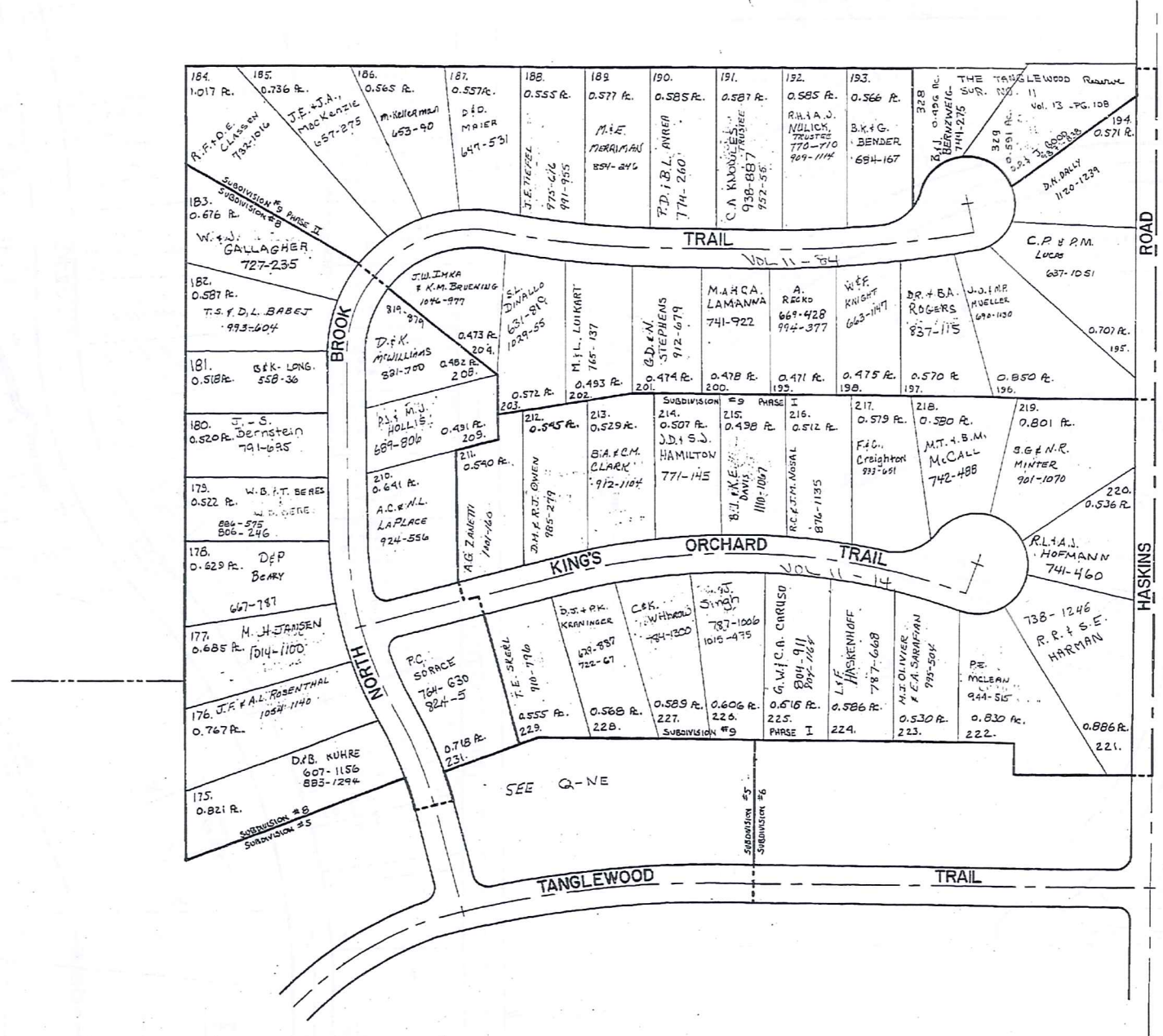


JANUARY 1, 1998
 RELATIVE REPRESENTATION
 1" = 100'
 BAINBRIDGE-Q-NE
 * indicates survey on file with tax map dept.
 * inadequate description

SCALE IN 1/16 OF AN INCH



1-800-345-7334



SCALE 1"=100'

RELATIVE REPRESENTATION

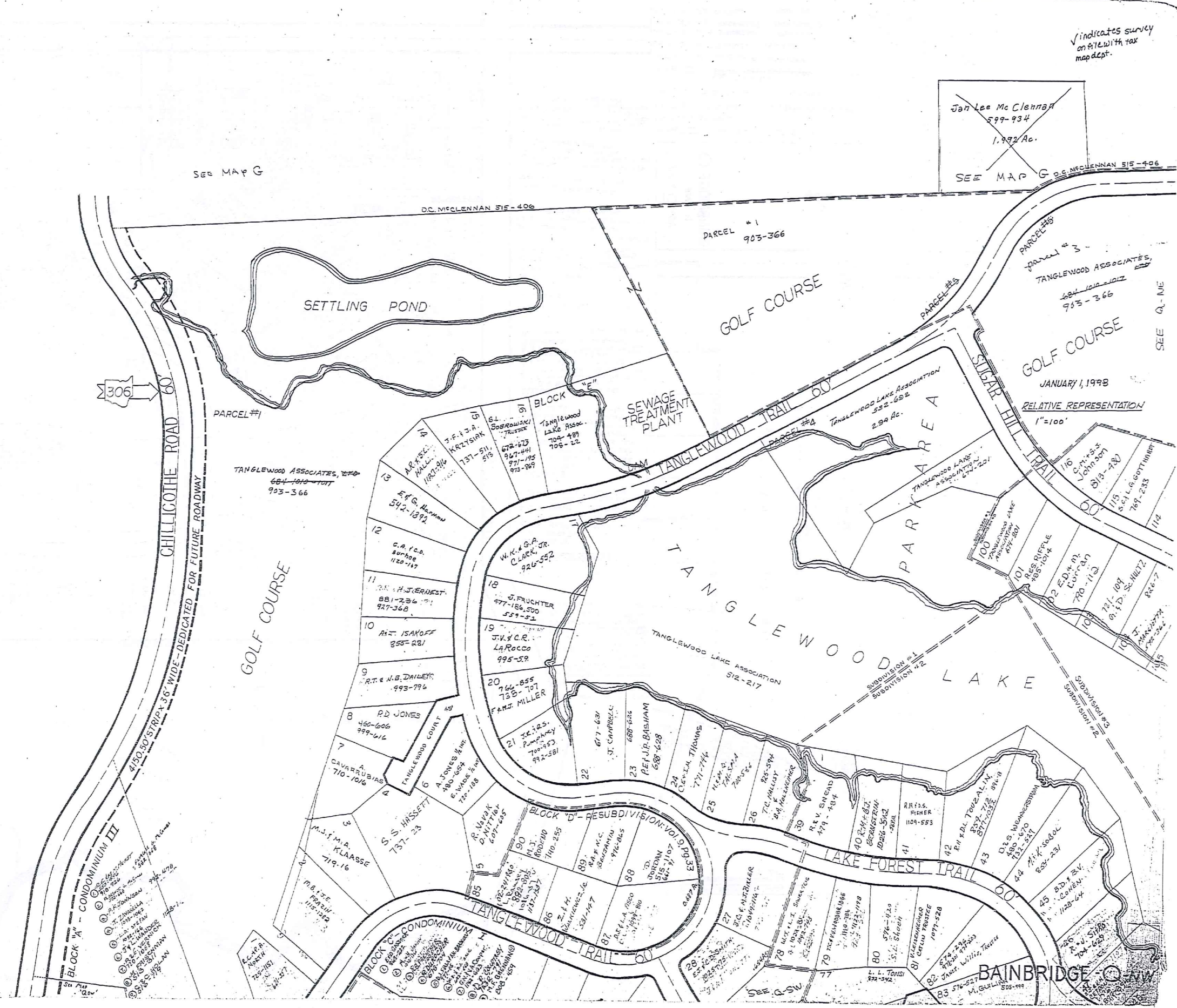
January 1, 1998

* Inadequate description indicates survey on file with tax map dept.

Q - NNE

SCALE IN 1/10 OF AN INCH
1-800-345-7334

TANGLEWOOD SUBDIVISION (IN FOUR SECTIONS)



Jan Lee McClelland
599-934
1.992 Ac.
SEE MAP G D.E. MCLENNAN 515-406

SEE MAP G

D.C. MCLENNAN 515-406

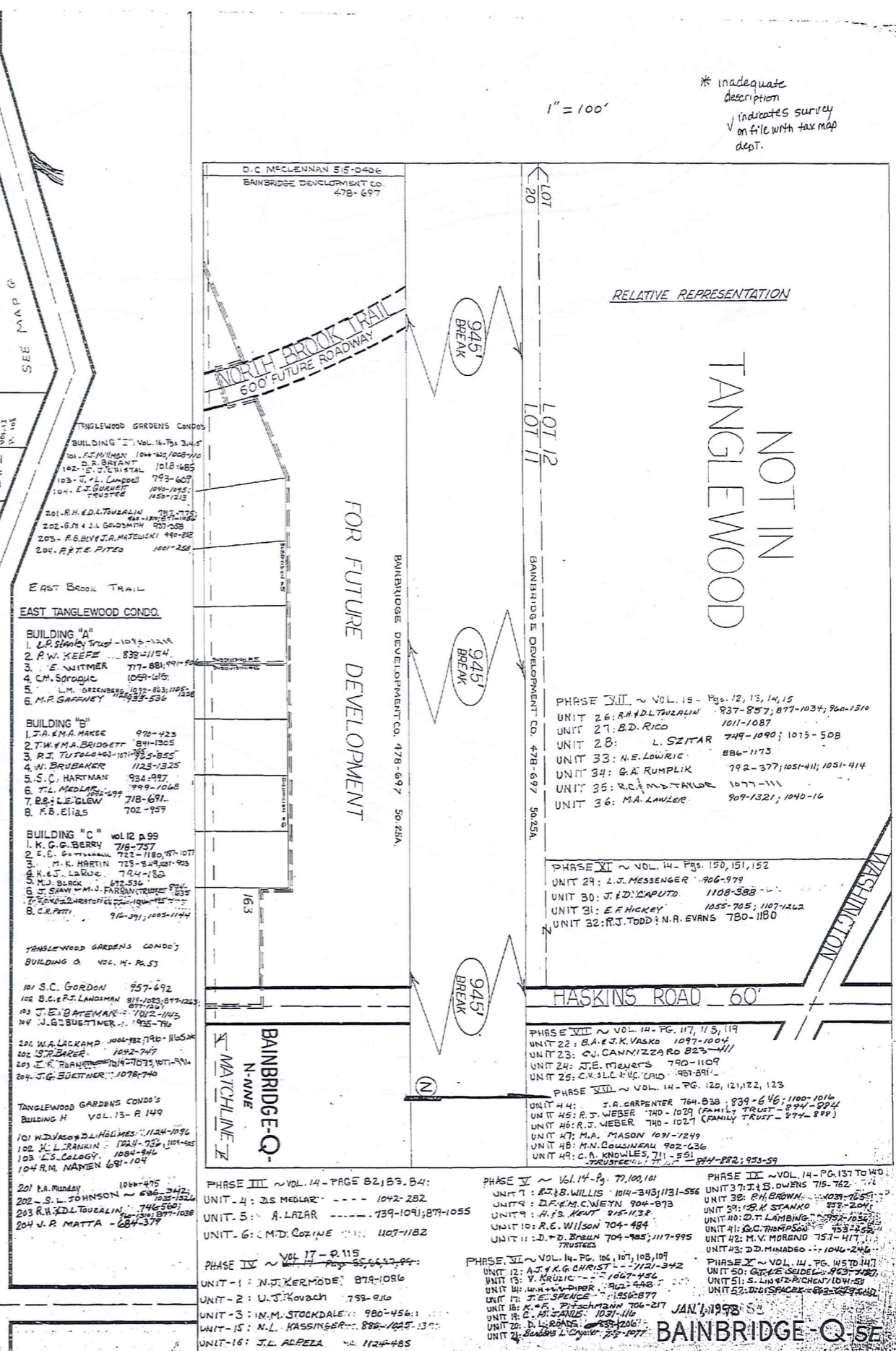
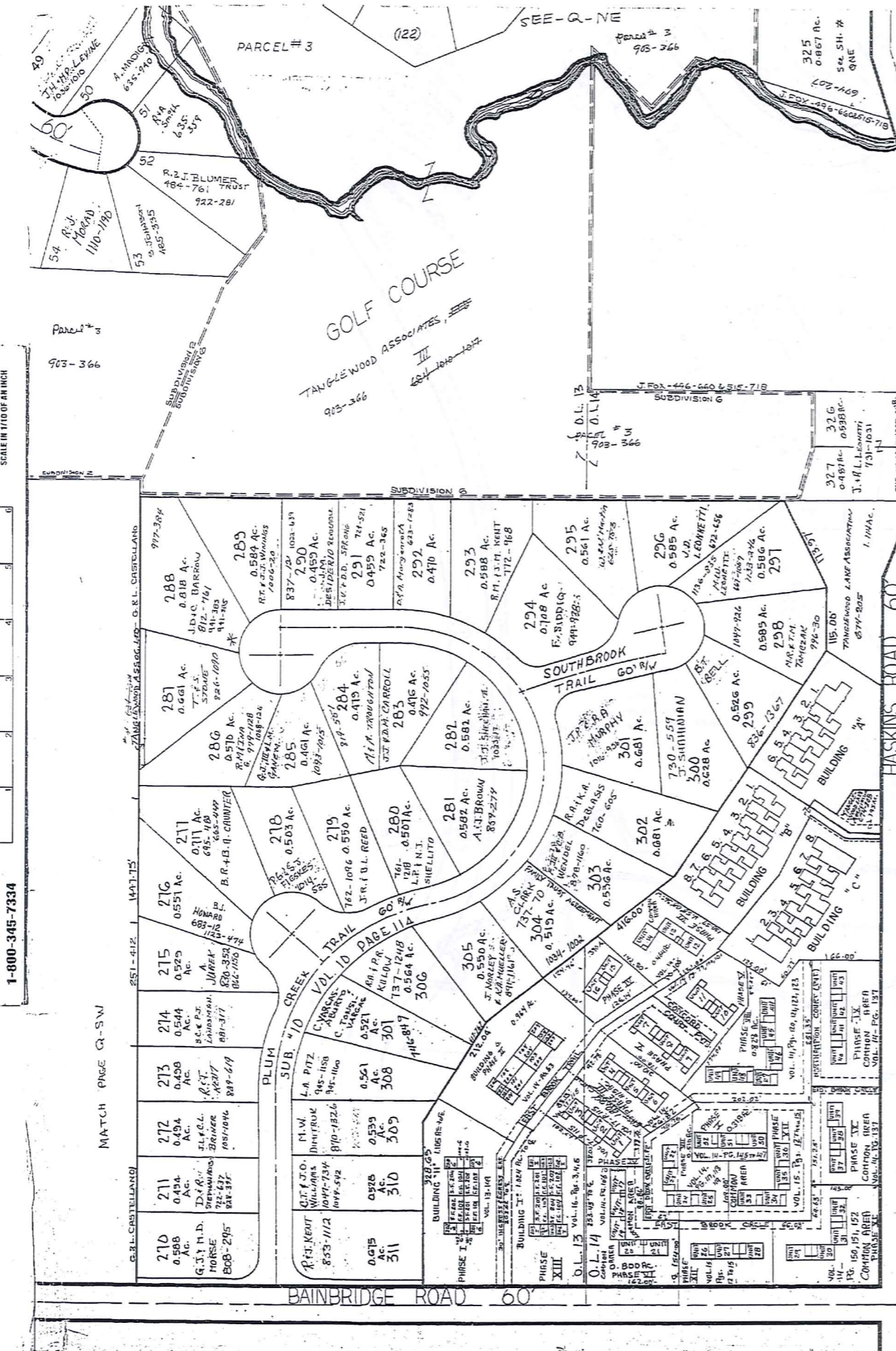
PARCEL #1
903-366

PARCEL #3
TANGLEWOOD ASSOCIATES
684-1010-1017
903-366

JANUARY 1, 1998
RELATIVE REPRESENTATION
1"=100'

BAINBRIDGE

SCALE IN 1/100 OF AN INCH



1" = 100'
* inadequate description indicates survey on file with tax map dept.

NOT IN TANGLEWOOD

PHASE XIII ~ VOL. 15 - Pgs. 12, 13, 14, 15

- UNIT 26: R.H. & D.L. TAZALIN 937-857; 877-1034; 960-1310
- UNIT 27: B.D. RICO 1011-1087
- UNIT 28: L. SZITAR 749-1090; 1015-508
- UNIT 33: N.E. LOWRICK 886-1173
- UNIT 34: G.A. RUMPLIK 792-377; 1051-411; 1051-414
- UNIT 35: R.C. & M. TAYLOR 1077-1111
- UNIT 36: M.A. LAULER 909-1321; 1040-116

PHASE XI ~ VOL. 14 - Pgs. 150, 151, 152

- UNIT 29: L.J. MESSENGER 906-979
- UNIT 30: J. D. CARUTO 1108-388
- UNIT 31: E. HICKEY 1055-705; 107-1022
- UNIT 32: R.J. TODD; N.A. EVANS 780-1180

PHASE VIII ~ VOL. 14 - PG. 117, 115, 119

- UNIT 22: B.A. & J.K. VASKO 1097-1004
- UNIT 23: C.J. CANNIZZARO 825-2411
- UNIT 24: J.E. MENNETS 790-1109
- UNIT 25: C.V. & L.C. CHAO 981-891

PHASE VII ~ VOL. 14 - PG. 120, 121, 22, 123

- UNIT 4: J.A. CARPENTER 764-838; 899-646; 1100-1016
- UNIT 15: R.J. WEBER 740-1039 (FAMILY TRUST - 894-894)
- UNIT 16: R.J. WEBER 740-1021
- UNIT 17: M.A. MASON 1091-1249
- UNIT 18: M.A. MASON 902-1236
- UNIT 19: C.A. KNOWLES 711-551

PHASE VI ~ VOL. 14 - PG. 106, 107, 108, 109

- UNIT 12: A.J. & K.G. CHRISTY 7121-342
- UNIT 13: V. KRUCIC 1007-460
- UNIT 14: W. & S. BIRN 914-448
- UNIT 17: J.E. SPENCE 1856-877
- UNIT 18: K.F. PITSCHMANN 706-217
- UNIT 19: D. H. STALE 1031-116
- UNIT 20: D. L. BRADY 993-1261
- UNIT 21: B. & L. COYNE 255-1077

PHASE III ~ VOL. 14 - PAGE 82, 83, 84:

- UNIT 4: AS MEDLAR 1042-282
- UNIT 5: A. LAZAR 739-1091; 877-1055
- UNIT 6: M.D. COZINE 1107-1182


PHASE IV ~ VOL. 17 - P. 115

- UNIT 1: N.J. KERMODE 879-1086
- UNIT 2: U.J. KOVACH 799-916
- UNIT 3: IN.M. STOCKDALE 980-456.1
- UNIT 15: N.L. KASSINGER 808-1045-1371
- UNIT 16: J.L. ALPEZA 1124-485

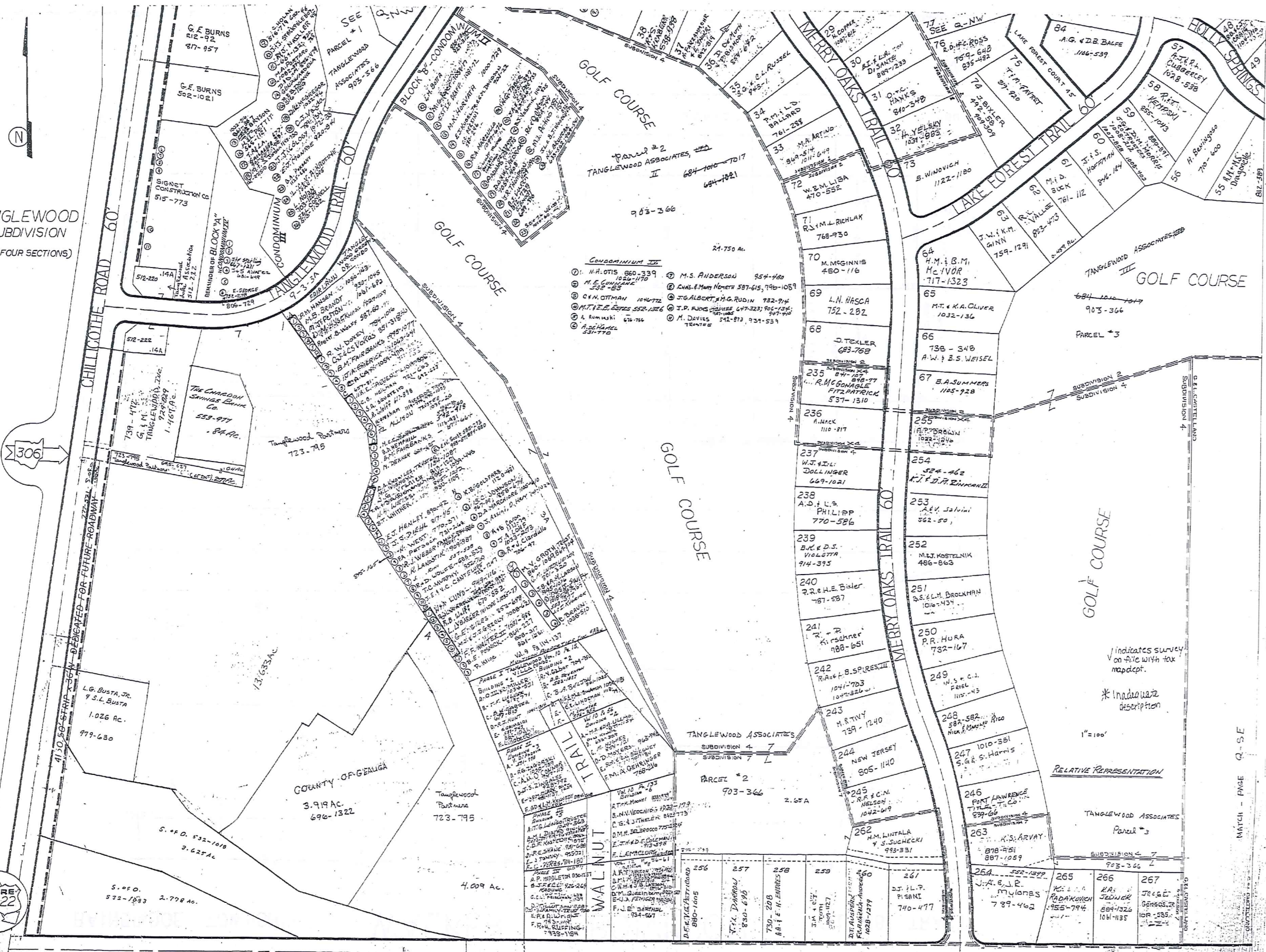
BAINBRIDGE-Q SE

TANGLEWOOD SUBDIVISION (IN FOUR SECTIONS)

SCALE IN 1/10 OF AN INCH



1-800-345-7334



- CONDOMINIUM III**
- 1. H.A. OTIS 860-339
 - 2. M.E. GUNDEL 528-823
 - 3. C.M. OTTMAN 1040-772
 - 4. M.T. & E. ESTES 552-1326
 - 5. A. KUMARSKI 678-786
 - 6. A. SCHAEFER 331-770
 - 7. M.S. ANDERSON 954-480
 - 8. C.W. & M.M. NENEH 587-615, 796-1053
 - 9. J.G. ALBERT, J.H.G. RUDIN 782-914
 - 10. J.P. FLORES 647-323; 905-1235; 907-1482
 - 11. M. DAVIES 542-873, 931-531

↓ indicates survey on file with tax mapdept.
 * Inadequate description

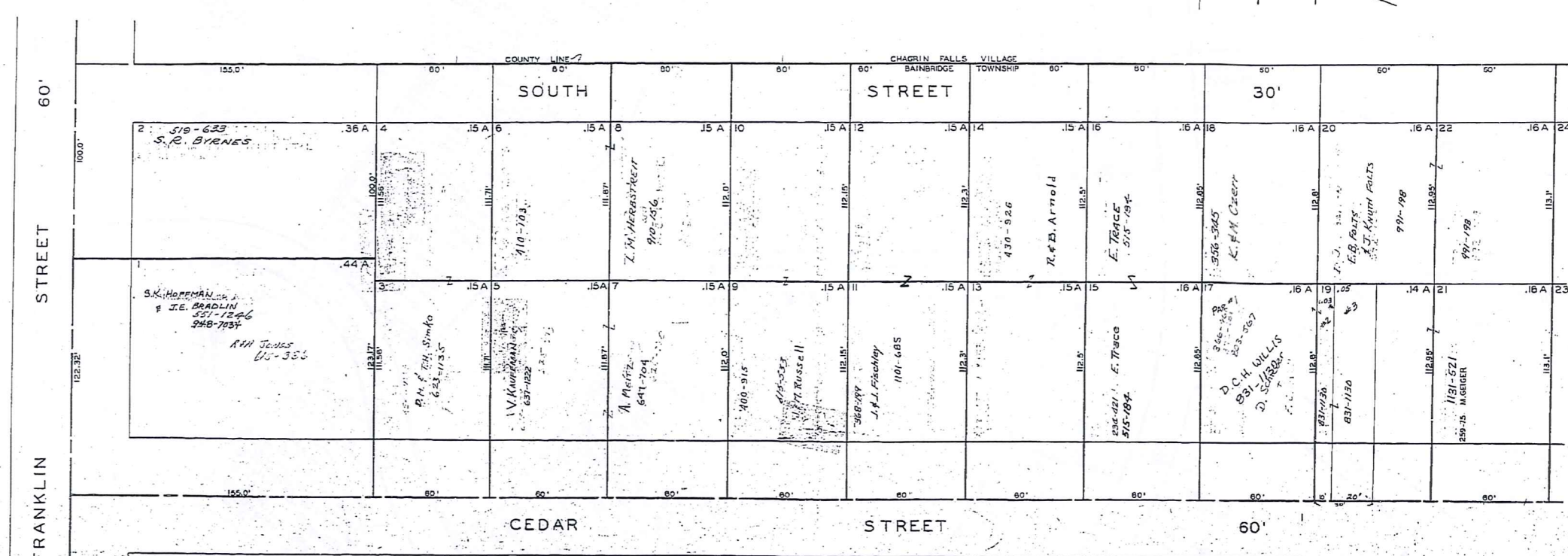
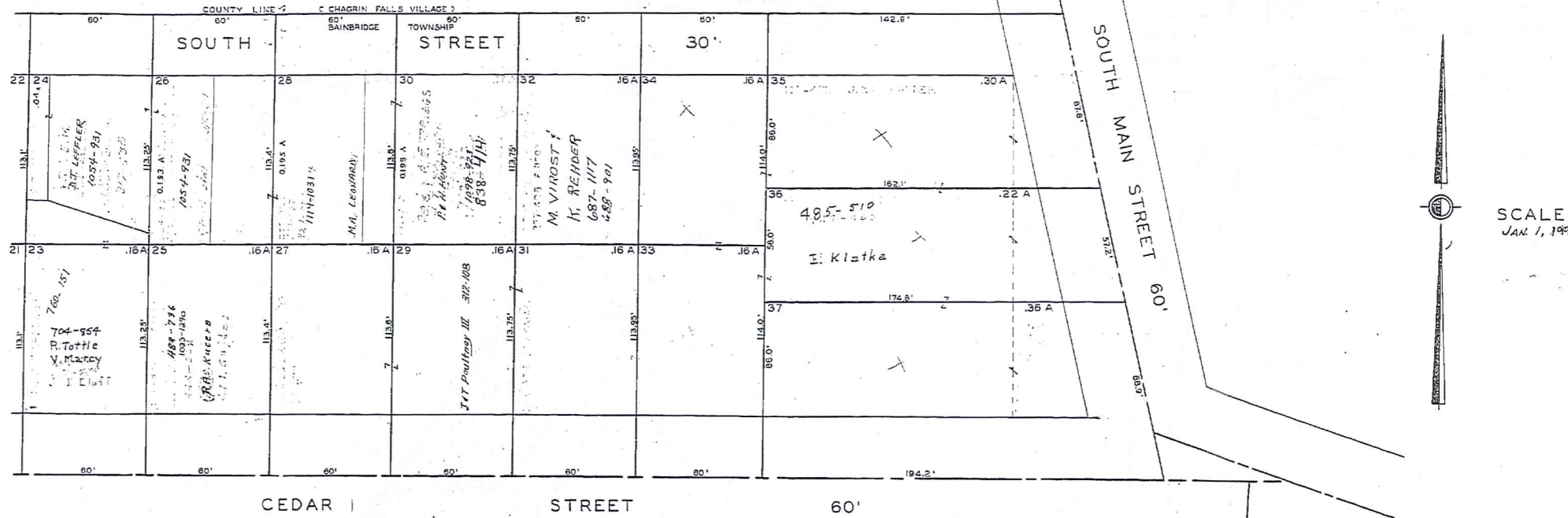
RELATIVE REPRESENTATION

MATCH - PAGE Q-S-E

SCALE IN 1/16 OF AN INCH



1-800-345-7334



Indicates RELATIVE REPRESENTATION
Survey on file is inadequate
with tax map description

2-S

BAINBRIDGE TOWNSHIP

LAKE LUCERNE SUB. N.E. PART

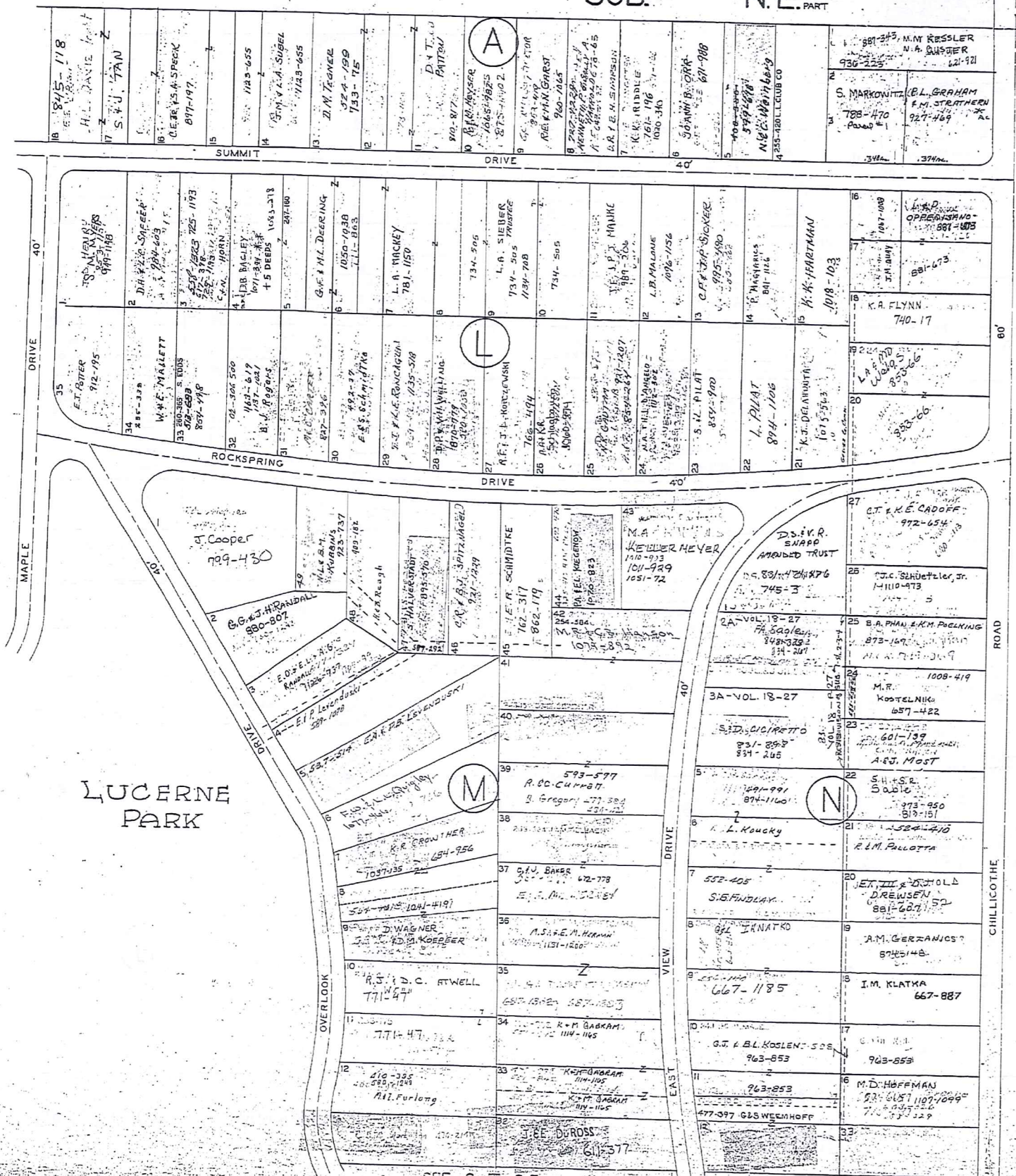
O.L. 22 & 23 TRACT I

SCALE IN 1/10 OF AN INCH



1-800-345-7334

SEE 2-T-N.W.



**
D.E. FISHER 1071-346
S.M. BAGLEY 1071-348
L.B. FISHER 1071-350
M.A. McDEVITT 1071-352
D.B. BAGLEY III 1071-354



JAN. 1, 1998

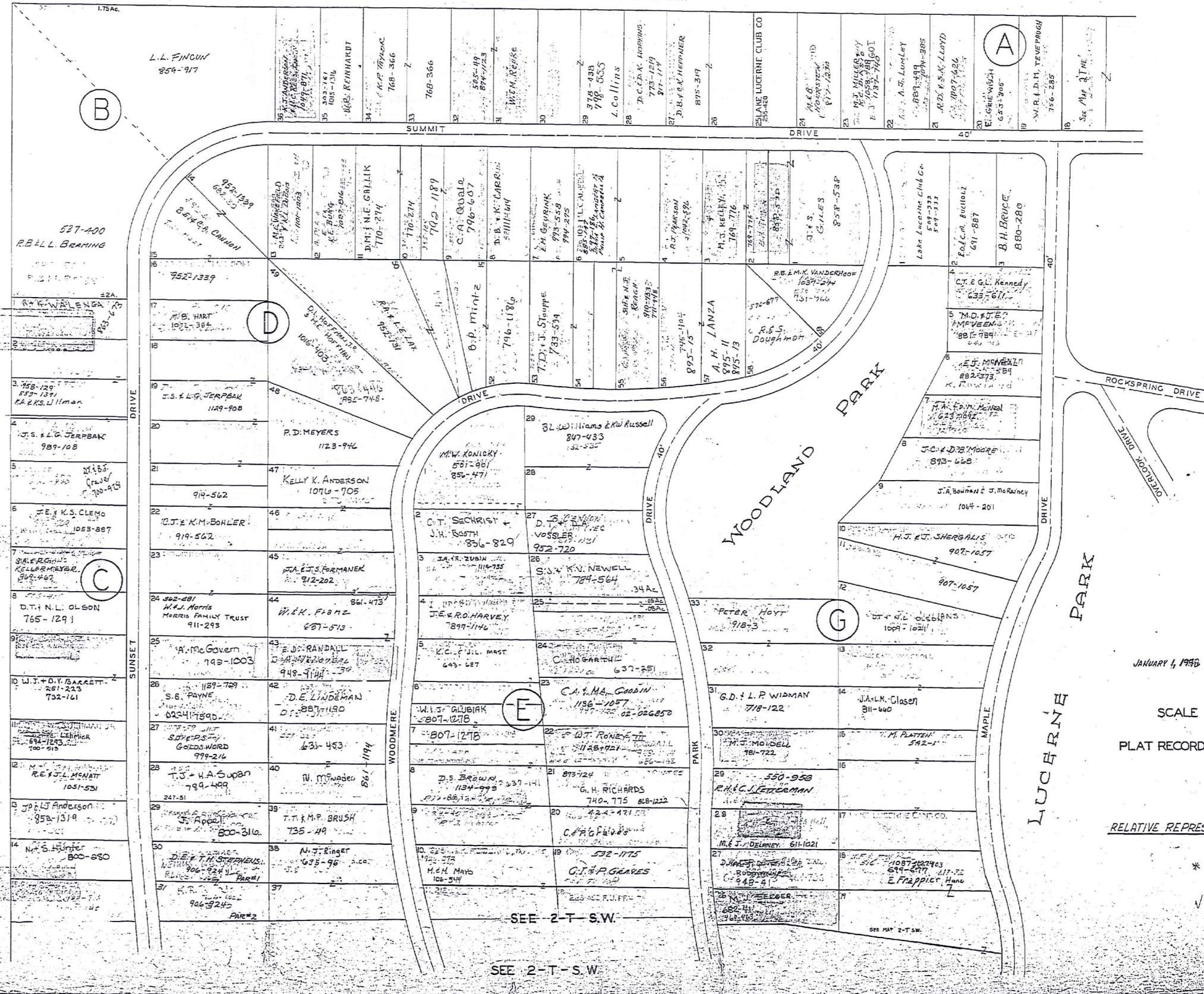
SCALE 1 INCH = 80 FEET

PLAT RECORDS VOL. 2 PG. 21-24
VOL. 3 PG. 19, 20

RELATIVE REPRESENTATION

* Inadequate description
/ indicates survey on file with tax map dept.

SCALE 1/10 OF AN INCH
1-800-345-7334



SEE 2-T-N.E.

JANUARY 4, 1988
SCALE 1 INCH = 80 FEET
PLAT RECORDS VOL. 2 PG. 21-24
VOL. 3 PG. 19, 20

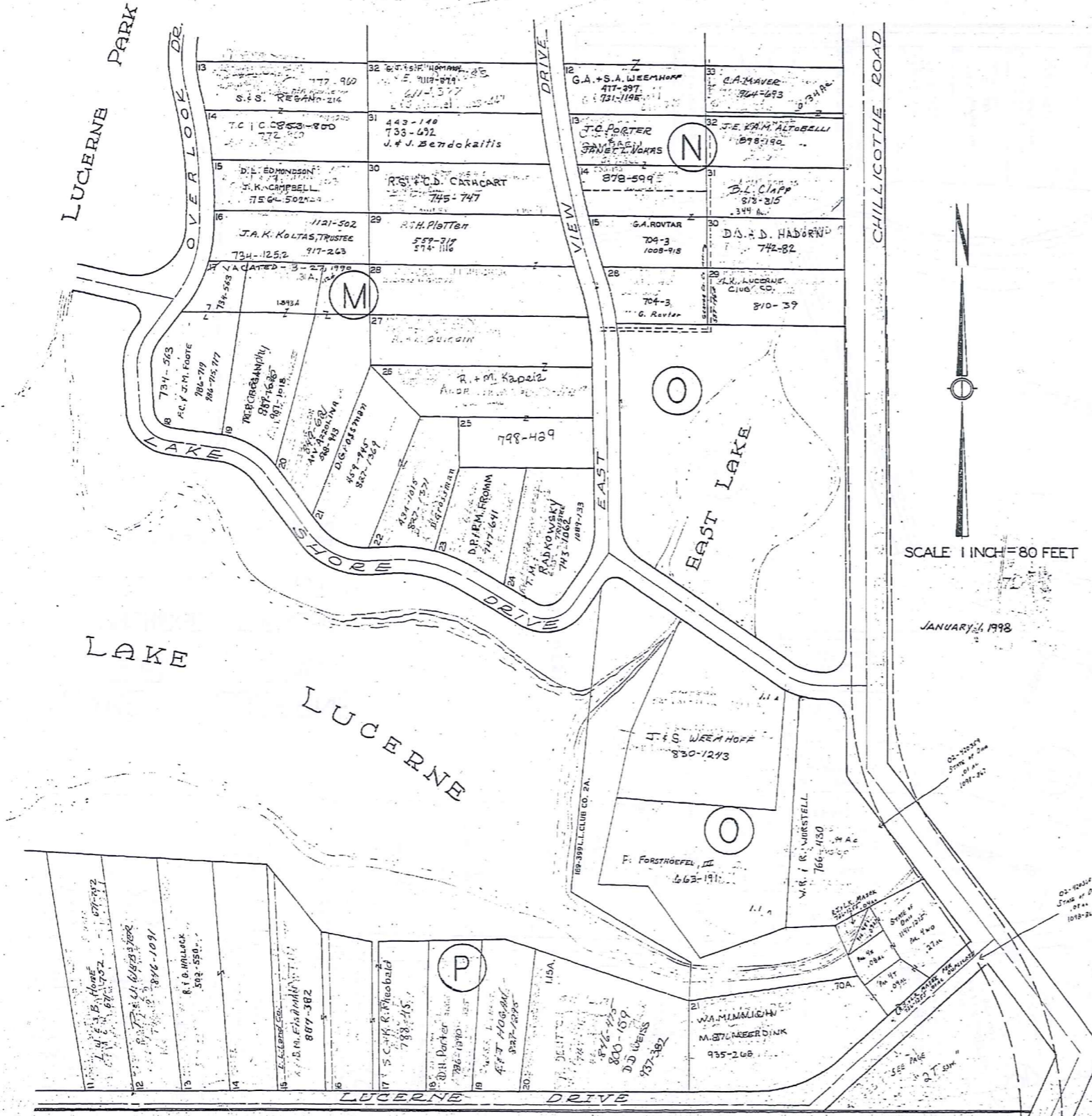
RELATIVE REPRESENTATION

* inadequate description
✓ indicates survey on file with tax map dept.

1-800-345-7334
SCALE IN 1/10 OF AN INCH

SEE 2-T-S.W.

SEE 2-T-N.E.



SCALE 1 INCH = 80 FEET

JANUARY 1, 1998

* Inadequate description
 ✓ indicates survey on file with tax map dept.

RELATIVE REPRESENTATION

2-T

SCALE IN 1/10 OF AN INCH

1-800-345-7334



SCALE 1 INCH = 80 FEET

JAN 1 1986



LAKE LUCERNE SUB. S.W. PART

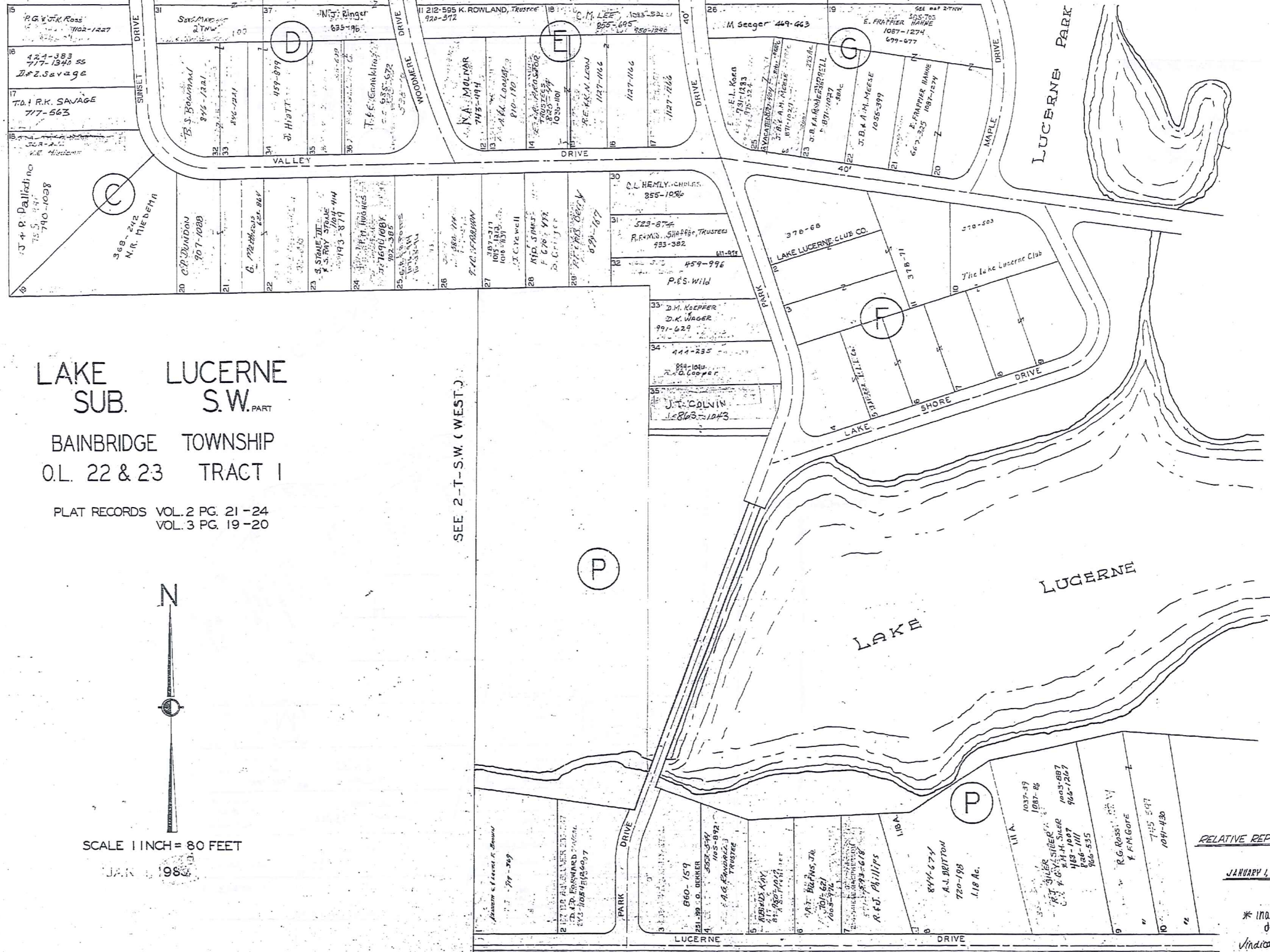
BAINBRIDGE TOWNSHIP O.L. 22 & 23 TRACT I

PLAT RECORDS VOL. 2 PG. 21-24
VOL. 3 PG. 19-20

SEE 2-T-S.W. (WEST)

SEE 2-T-N.W.

SEE 2-T-S.E.



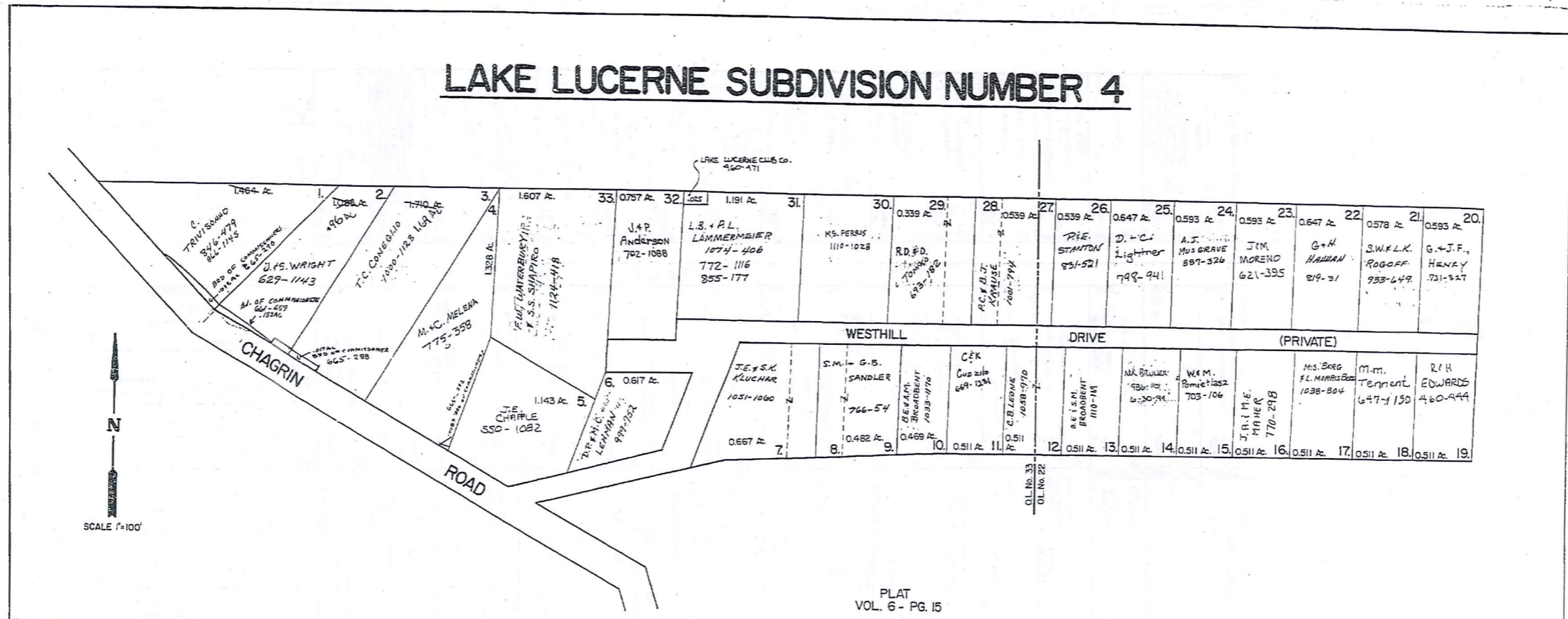
RELATIVE REPRESENTATION

JANUARY 1, 1986

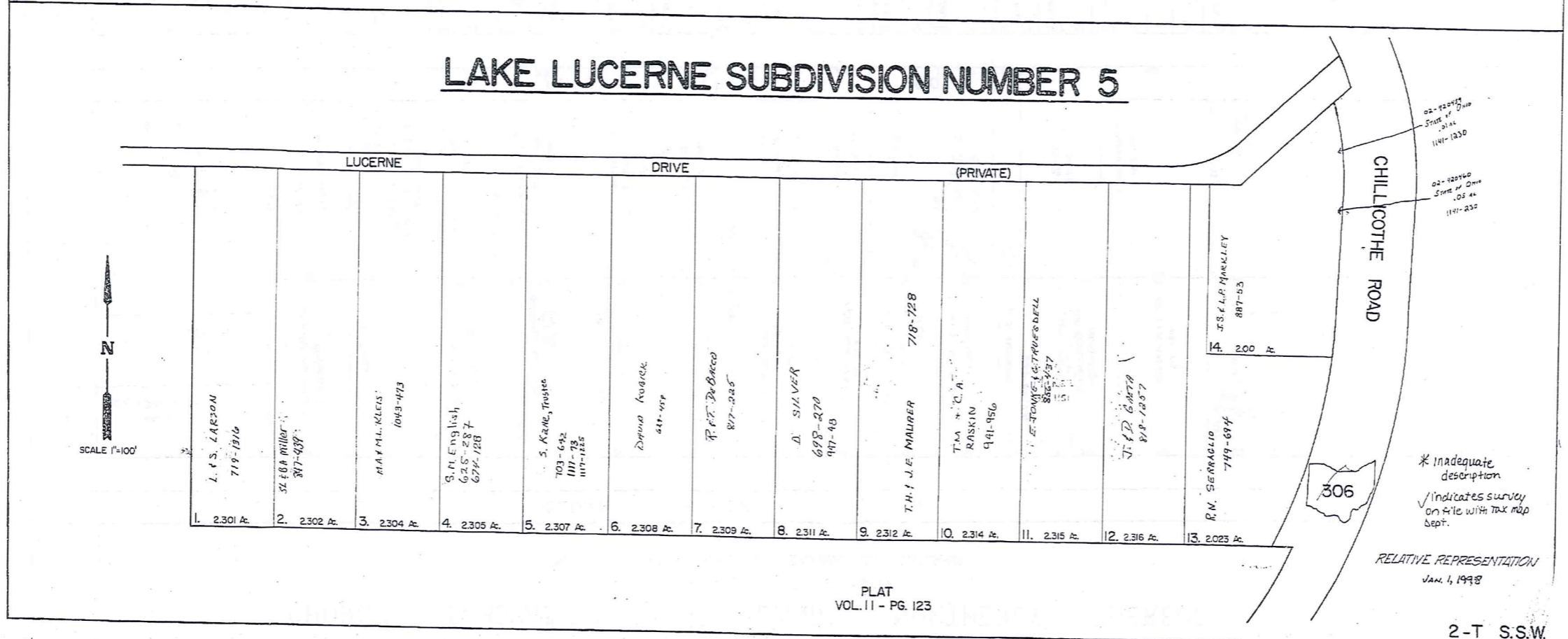
* Inadequate description
indicates survey
on file with tax
mas dept.

SW 2-T

LAKE LUCERNE SUBDIVISION NUMBER 4




LAKE LUCERNE SUBDIVISION NUMBER 5



CHURCH SUBDIVISION AND LANDS NORTHERLY THEREOF

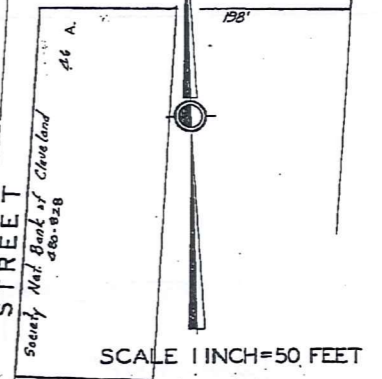
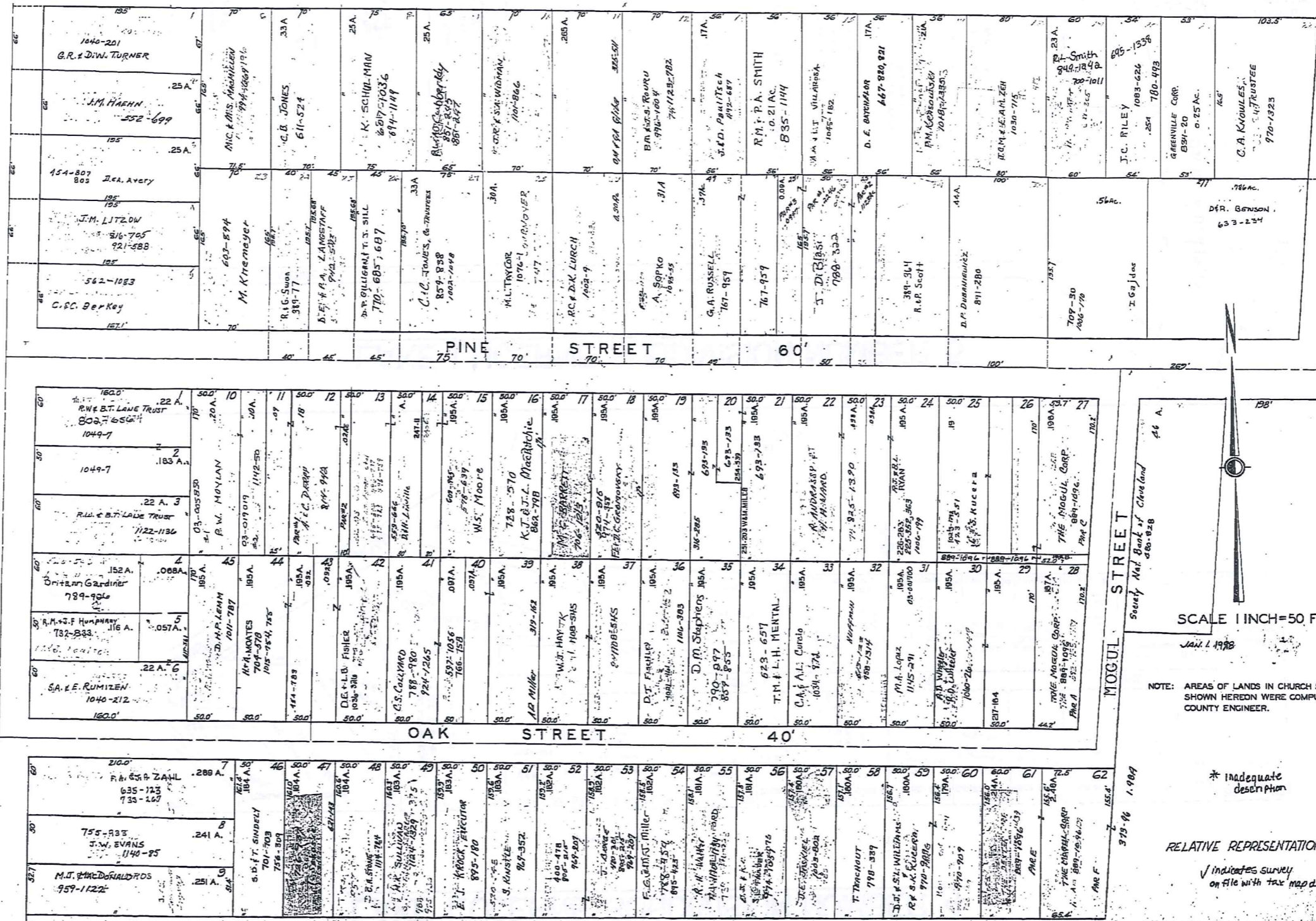
REC. OF PLATS VOL. 2 PG. 17
IN LOT NO. 48 TRACT I BAINBRIDGE TOWNSHIP

SCALE 1/160 OF AN INCH



1-800-345-7334

FRANKLIN ROAD



NOTE: AREAS OF LANDS IN CHURCH SUBDIVISION SHOWN HEREON WERE COMPUTED BY THE COUNTY ENGINEER.

* Inadequate description
RELATIVE REPRESENTATION
√ indicates survey on file with tax map dept.

CHAGRIN FALLS PARK SUBDIVISION


PART OF LOT NO. 47 TRACT 1 BAINBRIDGE TOWNSHIP

N.E. PART LOTS 1046 TO 1386

REC. OF PLATS VOL. 1 PAGE 50

SCALE 1 INCH = 50 FEET
Jan. 1, 1998

SCALE IN 1/16 OF AN INCH



1-800-345-7334

SEE 2-V-N.W.

EAST STREET		ROCKER STREET		AVENUE STREET	
1077 S. Stinson	1078	1139	1140	1273	1274
1079 5-1716	1080	1141	1142	1275	1276
1080 J. Grimsitt	1081	1143	1144	1277	1278
1081	1082	1145	1146	1279	1280
1082 4-1377	1083	1147	1148	1281	1282
1083 L.H. REDD	1084	1149	1150	1283	1284
1084 6-1996	1085	1151	1152	1285	1286
1085 6-1996	1086	1153	1154	1287	1288
1086 6-1996	1087	1155	1156	1289	1290
1087 6-1996	1088	1157	1158	1291	1292
1088 6-1996	1089	1159	1160	1293	1294
1089	1090	1161	1162	1295	1296
1090	1091	1163	1164	1297	1298
1091	1092	1165	1166	1299	1300
1092	1093	1167	1168	1301	1302
1093	1094	1169	1170	1303	1304
1094	1095	1171	1172	1305	1306
1095	1096	1173	1174	1307	1308
1096	1097	1175	1176	1309	1310
1097	1098	1177	1178	1311	1312
1098	1099	1179	1180	1313	1314
1099	1100	1181	1182	1315	1316
1100	1101	1183	1184	1317	1318
1101	1102	1185	1186	1319	1320
1102	1103	1187	1188	1321	1322
1103	1104	1189	1190	1323	1324
1104	1105	1191	1192	1325	1326
1105	1106	1193	1194	1327	1328
1106	1107	1195	1196	1329	1330
1107	1108	1197	1198	1331	1332
1108	1109	1199	1200	1333	1334
1109	1110	1201	1202	1335	1336
1110	1111	1203	1204	1337	1338
1111	1112	1205	1206	1339	1340
1112	1113	1207	1208	1341	1342
1113	1114	1209	1210	1343	1344
1114	1115	1211	1212	1345	1346
1115	1116	1213	1214	1347	1348
1116	1117	1215	1216	1349	1350
1117	1118	1217	1218	1351	1352
1118	1119	1219	1220	1353	1354
1119	1120	1221	1222	1355	1356
1120	1121	1223	1224	1357	1358
1121	1122	1225	1226	1359	1360
1122	1123	1227	1228	1361	1362
1123	1124	1229	1230	1363	1364
1124	1125	1231	1232	1365	1366
1125	1126	1233	1234	1367	1368
1126	1127	1235	1236	1369	1370
1127	1128	1237	1238	1371	1372
1128	1129	1239	1240	1373	1374
1129	1130	1241	1242	1375	1376
1130	1131	1243	1244	1377	1378
1131	1132	1245	1246	1379	1380
1132	1133	1247	1248	1381	1382
1133	1134	1249	1250	1383	1384
1134	1135	1251	1252	1385	1386
1135	1136	1253	1254	1387	1388
1136	1137	1255	1256	1389	1390
1137	1138	1257	1258	1391	1392
1138	1139	1259	1260	1393	1394
1139	1140	1261	1262	1395	1396
1140	1141	1263	1264	1397	1398
1141	1142	1265	1266	1399	1400
1142	1143	1267	1268	1401	1402
1143	1144	1269	1270	1403	1404
1144	1145	1271	1272	1405	1406
1145	1146	1273	1274	1407	1408
1146	1147	1275	1276	1409	1410
1147	1148	1277	1278	1411	1412
1148	1149	1279	1280	1413	1414
1149	1150	1281	1282	1415	1416
1150	1151	1283	1284	1417	1418
1151	1152	1285	1286	1419	1420
1152	1153	1287	1288	1421	1422
1153	1154	1289	1290	1423	1424
1154	1155	1291	1292	1425	1426
1155	1156	1293	1294	1427	1428
1156	1157	1295	1296	1429	1430
1157	1158	1297	1298	1431	1432
1158	1159	1299	1300	1433	1434
1159	1160	1301	1302	1435	1436
1160	1161	1303	1304	1437	1438
1161	1162	1305	1306	1439	1440
1162	1163	1307	1308	1441	1442
1163	1164	1309	1310	1443	1444
1164	1165	1311	1312	1445	1446
1165	1166	1313	1314	1447	1448
1166	1167	1315	1316	1449	1450
1167	1168	1317	1318	1451	1452
1168	1169	1319	1320	1453	1454
1169	1170	1321	1322	1455	1456
1170	1171	1323	1324	1457	1458
1171	1172	1325	1326	1459	1460
1172	1173	1327	1328	1461	1462
1173	1174	1329	1330	1463	1464
1174	1175	1331	1332	1465	1466
1175	1176	1333	1334	1467	1468
1176	1177	1335	1336	1469	1470
1177	1178	1337	1338	1471	1472
1178	1179	1339	1340	1473	1474
1179	1180	1341	1342	1475	1476
1180	1181	1343	1344	1477	1478
1181	1182	1345	1346	1479	1480
1182	1183	1347	1348	1481	1482
1183	1184	1349	1350	1483	1484
1184	1185	1351	1352	1485	1486
1185	1186	1353	1354	1487	1488
1186	1187	1355	1356	1489	1490
1187	1188	1357	1358	1491	1492
1188	1189	1359	1360	1493	1494
1189	1190	1361	1362	1495	1496
1190	1191	1363	1364	1497	1498
1191	1192	1365	1366	1499	1500
1192	1193	1367	1368	1501	1502
1193	1194	1369	1370	1503	1504
1194	1195	1371	1372	1505	1506
1195	1196	1373	1374	1507	1508
1196	1197	1375	1376	1509	1510
1197	1198	1377	1378	1511	1512
1198	1199	1379	1380	1513	1514
1199	1200	1381	1382	1515	1516
1200	1201	1383	1384	1517	1518
1201	1202	1385	1386	1519	1520
1202	1203	1387	1388	1521	1522
1203	1204	1389	1390	1523	1524
1204	1205	1391	1392	1525	1526
1205	1206	1393	1394	1527	1528
1206	1207	1395	1396	1529	1530
1207	1208	1397	1398	1531	1532
1208	1209	1399	1400	1533	1534
1209	1210	1401	1402	1535	1536
1210	1211	1403	1404	1537	1538
1211	1212	1405	1406	1539	1540
1212	1213	1407	1408	1541	1542
1213	1214	1409	1410	1543	1544
1214	1215	1411	1412	1545	1546
1215	1216	1413	1414	1547	1548
1216	1217	1415	1416	1549	1550
1217	1218	1417	1418	1551	1552
1218	1219	1419	1420	1553	1554
1219	1220	1421	1422	1555	1556
1220	1221	1423	1424	1557	1558
1221	1222	1425	1426	1559	1560
1222	1223	1427	1428	1561	1562
1223	1224	1429	1430	1563	1564
1224	1225	1431	1432	1565	1566
1225	1226	1433	1434	1567	1568
1226	1227	1435	1436	1569	1570
1227	1228	1437	1438	1571	1572
1228	1229	1439	1440	1573	1574
1229	1230	1441	1442	1575	1576
1230	1231	1443	1444	1577	1578
1231	1232	1445	1446	1579	1580
1232	1233	1447	1448	1581	1582
1233	1234	1449	1450	1583	1584
1234	1235	1451	1452	1585	1586
1235	1236	1453	1454	1587	1588
1236	1237	1455	1456	1589	1590
1237	1238	1457	1458	1591	1592
1238	1239	1459	1460	1593	1594
1239	1240	1461	1462	1595	1596
1240	1241	1463	1464	1597	1598
1241	1242	1465	1466	1599	1600
1242	1243	1467	1468	1601	1602
1243	1244	1469	1470	1603	1604
1244	1245	1471	1472	1605	1606
1245	1246	1473	1474	1607	1608
1246	1247	1475	1476	1609	1610
1247	1248	1477	1478	1611	1612
1248	1249	1479	1480	1613	1614
1249	1250	1481	1482	1615	1616
1250	1251	1483	1484	1617	1618
1251	1252	1485	1486	1619	1620
1252	1253	1487	1488	1621	1622
1253	1254	1489	1490		

CHAGRIN FALLS PARK SUBDIVISION

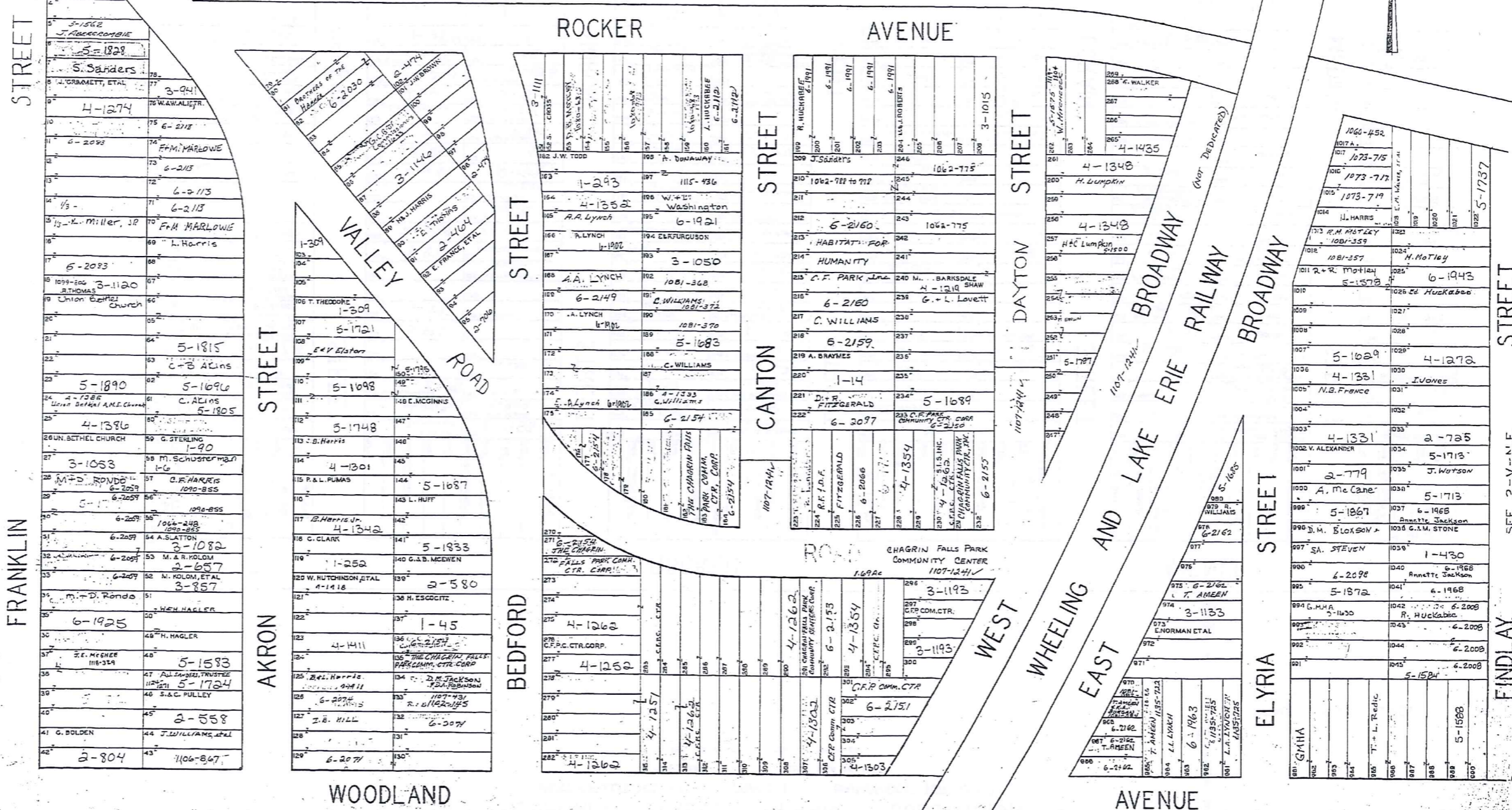
PART OF LOT NO. 47 TRACT I BAINBRIDGE TOWNSHIP

N.W. PART LOTS 1 TO 35, 96 TO 1045, AND 1017 A.

REC. OF PLATS VOL. I PAGE 60

RELATIVE REPRESENTATION
SCALE: 1 INCH = 50 FEET
JAN. 1, 1998

SCALE IN 1/100 OF AN INCH
1-800-345-7334



SEE 2-V-S.W.

2-V

CHAGRIN FALLS PARK SUBDIVISION

PART OF LOT NO. 47 TRACT I BAINBRIDGE TOWNSHIP

S.E. PART LOTS 641 TO 960


REG. OF PLATS VOL. 1 PAGE 60

SEE 2-V-N.E.



SCALE 1 INCH = 50 FEET
JAN 1, 1948

SCALE IN 1/10 OF AN INCH



1-800-345-7334

SEE 2-V-S.W.

FINDLAY STREET		GENEVA STREET		WOODLAND AVENUE		HURON STREET		KENT STREET		LORAIN STREET		MEDINA STREET	
865	5-1534	725	4-1437	701	6-2087	781	6-2087	840	J. B. RONDO	898	3-1004	956	184-e
864	3-854	724	5-1884	700	6-2084	780	6-2084	839	1076-553	897	1076-553	955	A. Z. R. HOFFMAN
863	3-1108	723	1081-425	799	6-2084	779	4-1444	838	6-2084	896	1081-423	954	3-872
862	3-974	722	5-1869	798	1-243	778	1-243	837	3-1066	895	1081-429	953	P. L. PAUL
861	1-230	721	4-1434	797	R. URBALICHA	777	R. URBALICHA	836	6-2015	894	1081-431	952	R. JONLS
860	4-1434	720	6-2120	796	6-2084	776	6-2084	835	6-2015	893	6-2112	951	6-2000
859	4-1434	719	6-2120	795	6-2084	775	6-2084	834	5-1783	892	6-2104	950	P. L. PAUL
858	4-1434	718	6-2120	794	6-2084	774	6-2084	833	6-2061	891	6-2104	949	6-2000
857	4-1434	717	6-2120	793	6-2084	773	6-2084	832	6-2061	890	6-2104	948	6-2000
856	6-2063	716	6-2120	792	6-2084	772	6-2084	831	6-2061	889	6-2104	947	6-2000
855	6-2063	715	6-2120	791	6-2084	771	6-2084	830	6-2061	888	6-2104	946	6-2000
854	6-2063	714	6-2120	790	6-2084	770	6-2084	829	6-2061	887	6-2104	945	6-2000
853	6-2063	713	6-2120	789	6-2084	769	6-2084	828	6-2061	886	6-2104	944	6-2000
852	6-2063	712	6-2120	788	6-2084	768	6-2084	827	6-2061	885	6-2104	943	P. L. PAUL
851	6-2063	711	6-2120	787	6-2084	767	6-2084	826	6-2061	884	6-2104	942	2-727
850	6-2063	710	6-2120	786	6-2084	766	6-2084	825	6-2061	883	6-2104	941	6-2000
849	6-2063	709	6-2120	785	6-2084	765	6-2084	824	6-2061	882	6-2104	940	6-2000
848	6-2063	708	6-2120	784	6-2084	764	6-2084	823	6-2061	881	6-2104	939	6-2000
847	6-2063	707	6-2120	783	6-2084	763	6-2084	822	6-2061	880	6-2104	938	P. L. PAUL
846	6-2063	706	6-2120	782	6-2084	762	6-2084	821	6-2061	879	6-2104	937	6-2000
845	6-2063	705	6-2120	781	6-2084	761	6-2084	820	6-2061	878	6-2104	936	2-524
844	6-2063	704	6-2120	780	6-2084	760	6-2084	819	6-2061	877	6-2104	935	6-2000
843	6-2063	703	6-2120	779	6-2084	759	6-2084	818	6-2061	876	6-2104	934	C. RILEY
842	6-2063	702	6-2120	778	6-2084	758	6-2084	817	6-2061	875	6-2104	933	6-2000
841	6-2063	701	6-2120	777	6-2084	757	6-2084	816	6-2061	874	6-2104	932	C. RILEY

✓ indicates survey on file with tax map dept.

RELATIVE REPRESENTATION

2-V

CHAGRIN FALLS PARK SUBDIVISION

PART OF LOT NO. 47 TRACT I BAINBRIDGE TOWNSHIP

S.W. PART LOTS 316 TO 640

REC. OF PLATS VOL. I PAGE 60

SEE 2-V-N.W.

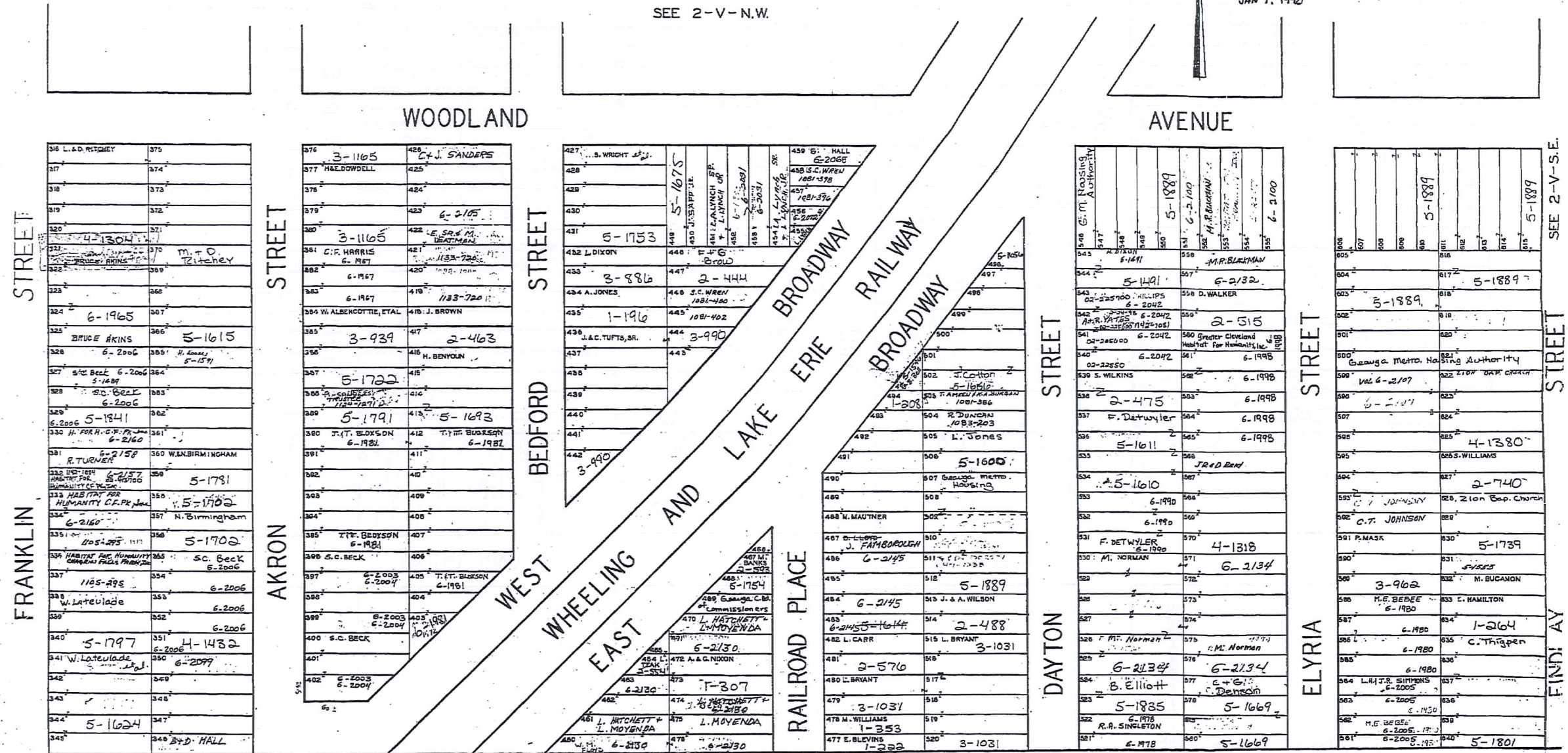
SCALE 1 INCH = 50 FEET

JAN 1, 1995

SCALE IN 1/10 OF AN INCH



1-800-345-7334



FRANKLIN STREET

AKRON STREET

BEDFORD STREET

WEST STREET

WHEELING STREET

EAST STREET

RAILROAD PLACE

DAYTON STREET

ELYRIA STREET

FINDLAY STREET

WOODLAND AVENUE

AVENUE

376	L. D. PITNEY	375	
377		374	
378		373	
379		372	
380		371	
381	4-1304	370	
382		369	M. O. TITCHEY
383		368	
384	6-1965	367	
385	BRUCE AKINS	366	5-1615
386	6-2006	365	H. ANKNEY 5-1591
387	500 BECK 6-2006	364	
388	3-1489	363	
389	SC. BECK 6-2006	362	
390	5-1841	361	
391	H. PARK 6-2160	360	W. BIRMINGHAM
392	6-2158	359	
393	R. TURNER	358	5-1781
394	6-2157	357	
395	6-2156	356	5-1702
396	HUMANITY CL. PK. 6-2160	355	SC. BECK 6-2006
397	6-2160	354	6-2006
398	1165-898	353	6-2006
399	W. LATEVADE	352	6-2006
400	5-1797	351	4-1432
401	W. LATEVADE	350	6-2006
402		349	
403		348	
404	5-1624	347	
405		346	B. D. HALL

376	3-1165	425	C. J. SANDERS
377	MAEDOWDELL	424	
378		423	6-2105
379		422	E. S. R. M. DEATMAN
380	3-1165	421	
381	C. F. HARRIS	420	
382	6-1967	419	
383	6-1967	418	1183-720
384	W. ALBENDOTTE, ETAL	417	J. BROWN
385	3-939	416	2-463
386		415	
387	5-1722	414	
388	5-1791	413	5-1693
389	J. T. BLOXSON	412	T. M. BLOXSON 6-1982
390	6-1982	411	
391		410	
392		409	
393		408	
394		407	T. F. BLOXSON 6-1982
395		406	
396	S. C. BECK	405	T. F. BLOXSON 6-1982
397	6-2003	404	6-1982
398	6-2004	403	6-1754
399	6-2003	402	
400	S. C. BECK	401	
401		400	
402	6-2003	399	
403	6-2004	398	
404		397	
405		396	
406		395	
407		394	
408		393	
409		392	
410		391	
411		390	
412		389	
413		388	
414		387	
415		386	
416		385	
417		384	
418		383	
419		382	
420		381	
421		380	
422		379	
423		378	
424		377	
425		376	

427	S. WRIGHT	499	S. HALL 6-2008
428		498	S. C. WREN 1081-498
429		497	1081-498
430		496	1081-498
431	5-1753	495	1081-498
432	L. DIXON	494	1081-498
433		493	1081-498
434	A. JONES	492	1081-498
435		491	1081-498
436	1-196	490	1081-498
437	J. A. TUFTS, SR.	489	1081-498
438		488	1081-498
439		487	1081-498
440		486	1081-498
441		485	1081-498
442		484	1081-498
443		483	1081-498
444		482	1081-498
445		481	1081-498
446		480	1081-498
447		479	1081-498
448		478	1081-498
449		477	1081-498
450		476	1081-498
451		475	1081-498
452		474	1081-498
453		473	1081-498
454		472	1081-498
455		471	1081-498
456		470	1081-498
457		469	1081-498
458		468	1081-498
459		467	1081-498
460		466	1081-498
461		465	1081-498
462		464	1081-498
463		463	1081-498
464		462	1081-498
465		461	1081-498
466		460	1081-498
467		459	1081-498
468		458	1081-498
469		457	1081-498
470		456	1081-498
471		455	1081-498
472		454	1081-498
473		453	1081-498
474		452	1081-498
475		451	1081-498
476		450	1081-498
477		449	1081-498
478		448	1081-498
479		447	1081-498
480		446	1081-498
481		445	1081-498
482		444	1081-498
483		443	1081-498
484		442	1081-498
485		441	1081-498
486		440	1081-498
487		439	1081-498
488		438	1081-498
489		437	1081-498
490		436	1081-498
491		435	1081-498
492		434	1081-498
493		433	1081-498
494		432	1081-498
495		431	1081-498
496		430	1081-498
497		429	1081-498
498		428	1081-498
499		427	1081-498

500		549	
501		548	
502		547	
503		546	
504		545	
505		544	
506		543	
507		542	
508		541	
509		540	
510		539	
511		538	
512		537	
513		536	
514		535	
515		534	
516		533	
517		532	
518		531	
519		530	
520		529	
521		528	
522		527	
523		526	
524		525	
525		524	
526		523	
527		522	
528		521	
529		520	
530		519	
531		518	
532		517	
533		516	
534		515	
535		514	
536		513	
537		512	
538		511	
539		510	
540		509	
541		508	
542		507	
543		506	
544		505	
545		504	
546		503	
547		502	
548		501	
549		500	


550		599	
551		598	
552		597	
553		596	
554		595	
555		594	
556		593	
557		592	
558		591	
559		590	
560		589	
561		588	
562		587	
563		586	
564		585	
565		584	
566		583	
567		582	
568		581	
569		580	
570		579	
571		578	
572		577	
573		576	
574		575	
575		574	
576		573	
577		572	
578		571	
579		570	
580		569	
581		568	
582		567	
583		566	
584		565	
585		564	
586		563	
587		562	
588		561	
589		560	
590		559	
591		558	
592		557	
593		556	
594		555	
595		554	
596		553	
597		552	
598		551	
599		550	

RELATIVE REPRESENTATION

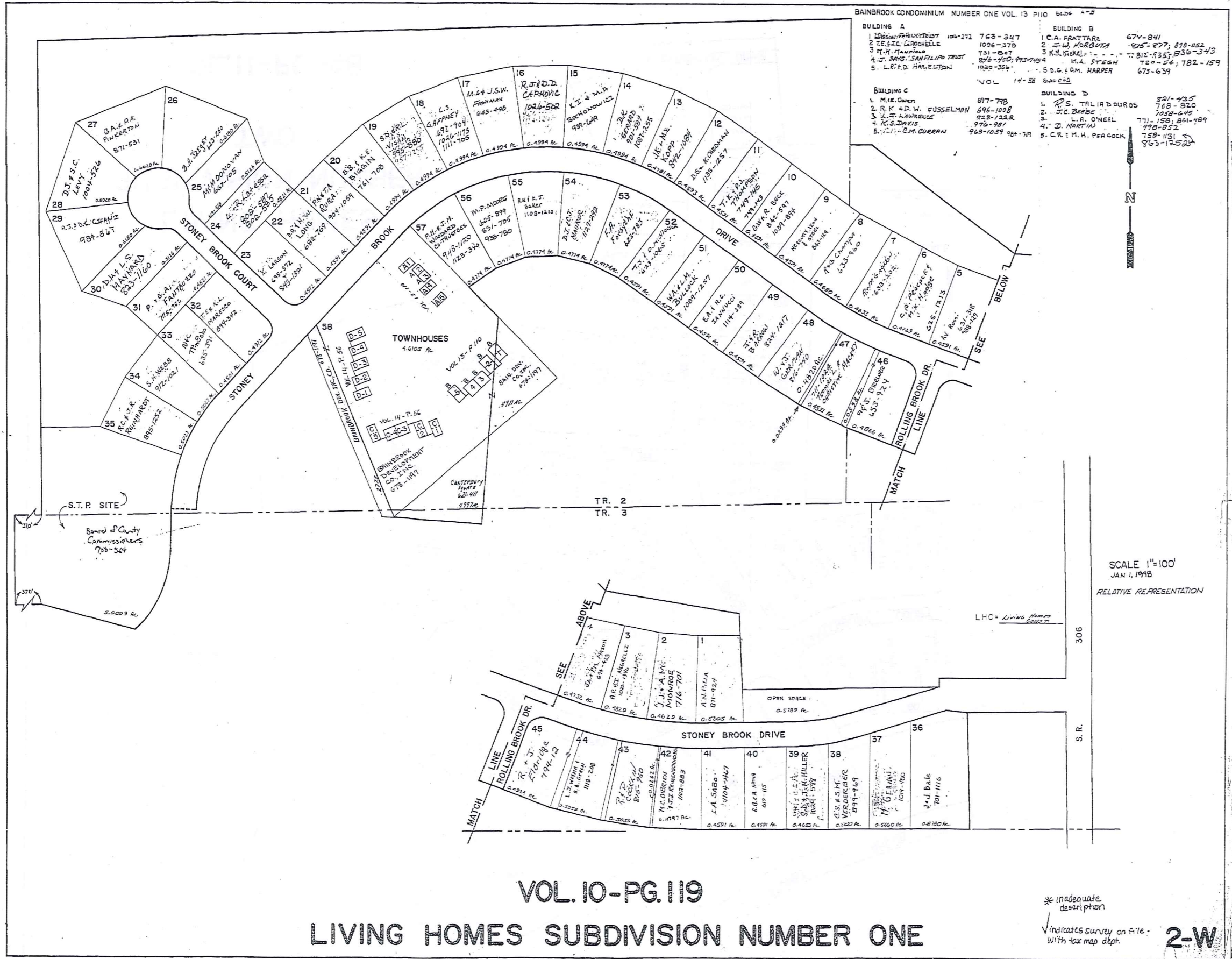
✓ indicates survey on file with tax map dept.

2-V

SCALE IN 1/16 OF AN INCH



1-800-345-7334



BAINBROOK CONDOMINIUM NUMBER ONE VOL. 13 P.110 6424 A-B

BUILDING A		BUILDING B	
1. WILSON-FAMILY TRUST	104-172 763-347	1. C.A. PRATTARE	674-841
2. T.E. L.C. CARCHELLE	1096-376	2. J.W. HORBUTA	825-277; 898-052
3. P.H. TAWANAS	731-867	3. K.M. SIKAL	812-935; 836-343
4. J. SING-SAN FILIPPO TRUST	845-1100; 993-754	4. M.A. STEGAN	720-54; 782-159
5. L.E.F.D. HARELTON	1020-354	5. D.G. I.G.M. HARPER	675-639

BUILDING C		BUILDING D	
1. M.E. OWEN	697-778	1. S. TALIA D'OURIS	821-425
2. R.K. & D.W. FUSSELMAN	696-1008	2. J.C. BEEBE	718-820
3. K.T. LAWRENCE	923-1222	3. L.R. O'NEAL	771-158; 861-489
4. K.S. DAVIS	976-921	4. D. MARTIN	998-052
5. J.M. & C.M. CURRAN	963-1039 924-719	5. C.T. & M.H. PFAUCK	758-1131

SCALE 1"=100'
JAN 1, 1998
RELATIVE REPRESENTATION

VOL. 10-PG. 119

LIVING HOMES SUBDIVISION NUMBER ONE

* inadequate description

Indicates survey on file with tax map dept.

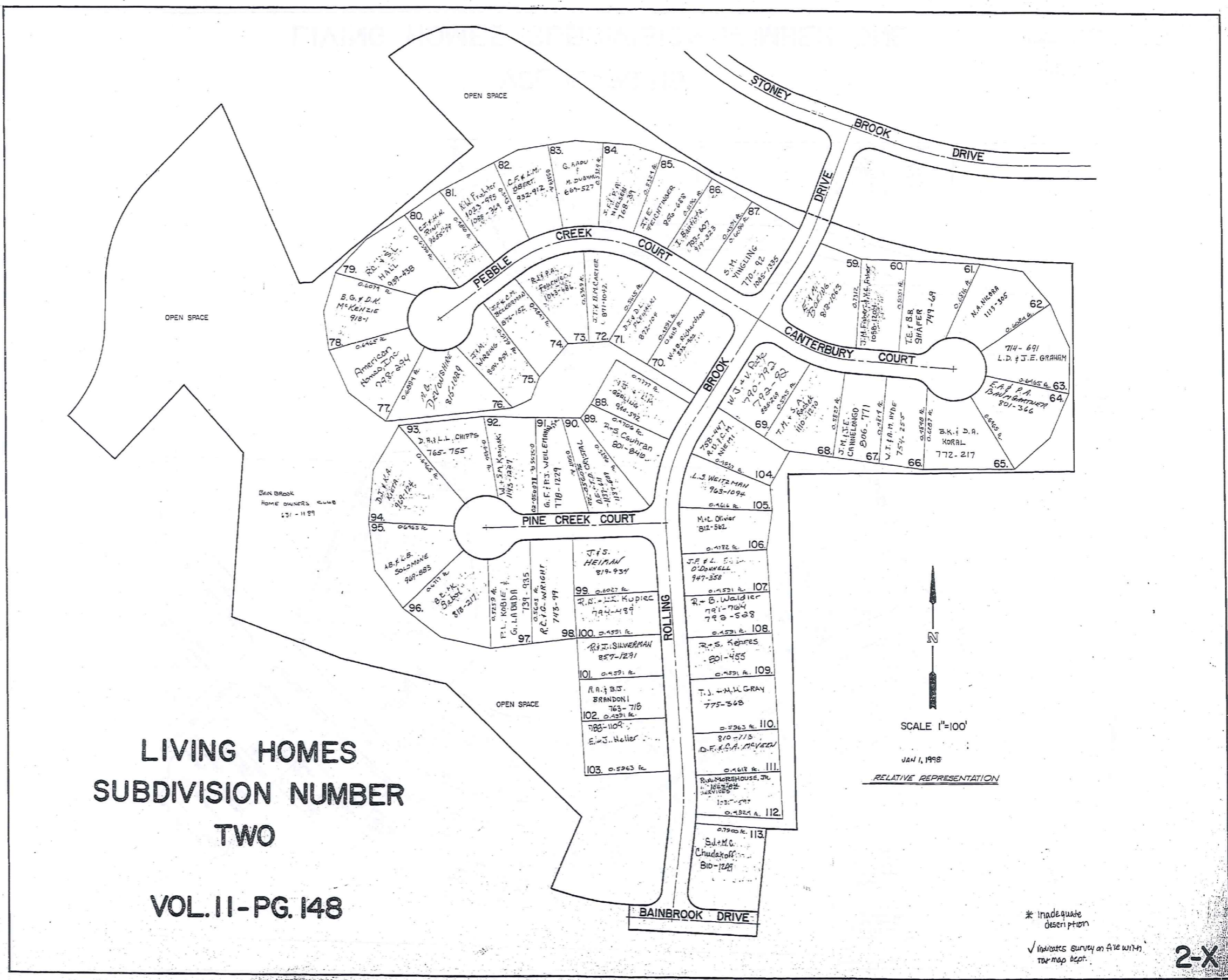
2-W

SCALE IN 1/10 OF AN INCH



1-800-345-7334

LIVING HOMES
SUBDIVISION NUMBER
TWO
VOL. II - PG. 148



SCALE 1"=100'

JAN 1, 1998

RELATIVE REPRESENTATION

* Inadequate description

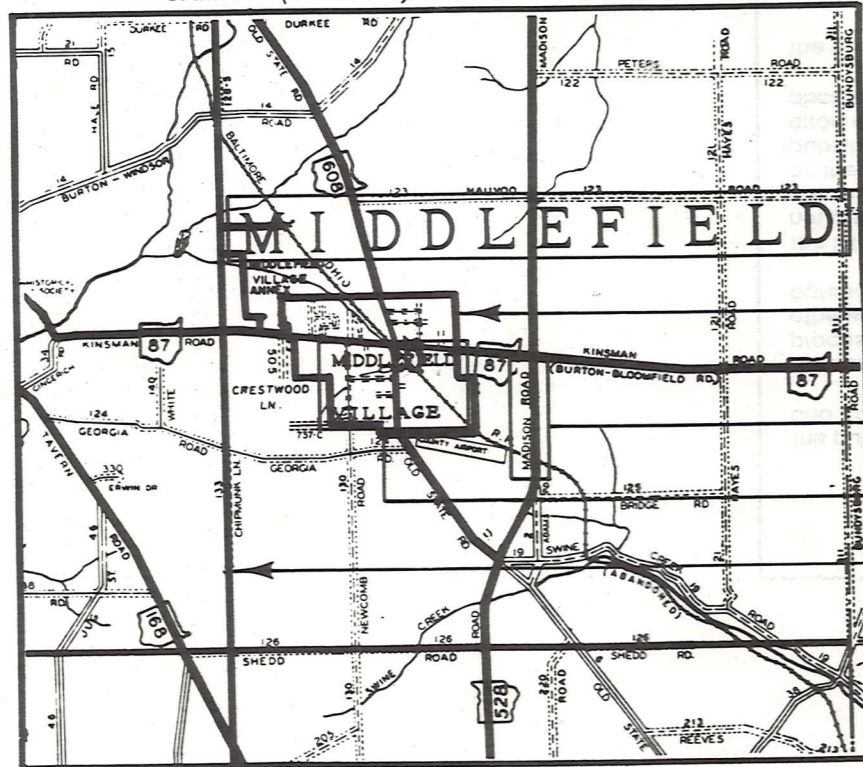
√ indicates survey on file with the map dept.

2-X

Explanation and Use Sheet for Geauga County, Ohio

A

SAMPLE (PARTIAL) COUNTY INDEX MAP



Tract Lot Number

Acreage

Township Name

Village Boundary

Street Name

Village Name

Township Boundary

Owners Name

Denotes Continuous Ownership

Deed Book & Page

Map Page Number

Township Name

Village Name

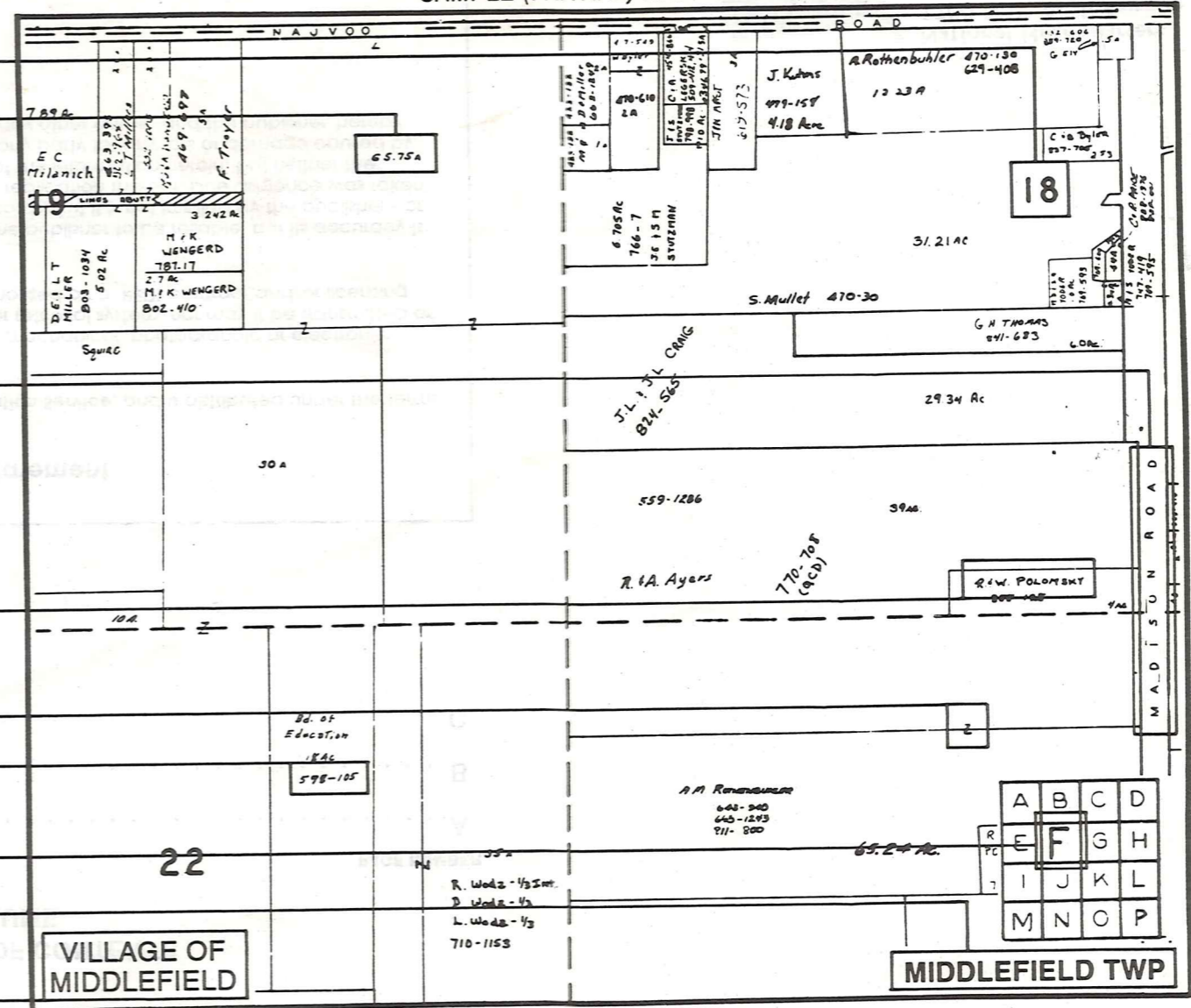
Village Boundary

Street Name

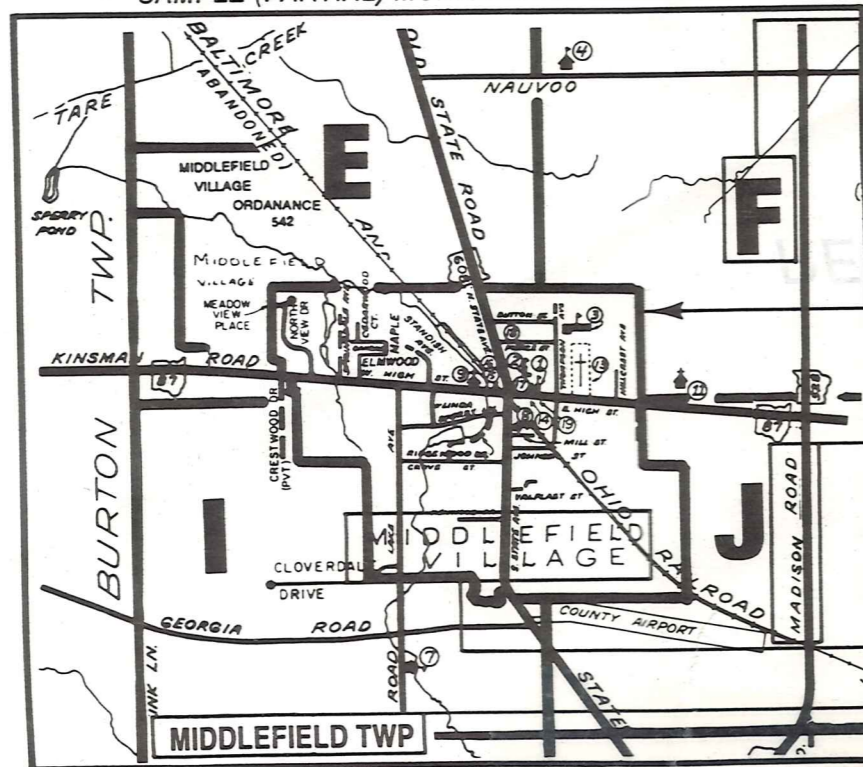
Village Name

Township Name

SAMPLE (PARTIAL) MAP PAGE



SAMPLE (PARTIAL) MUNICIPALITY INDEX MAP



USE OF THE MAP VOLUME

- LOCATE THE GENERAL AREA OF INTEREST ON THE COUNTY INDEX MAP AND NOTE THE MUNICIPALITY NAME (TOWNSHIP OR VILLAGE).
 - REFER TO THE TABLE OF CONTENTS AND NOTE THE BEGINNING ATLAS PAGE NUMBER FOR THE MUNICIPALITY OF INTEREST.
 - TURN TO THE PAGE INDICATED, ON THIS PAGE WILL APPEAR AN INDEX MAP FOR THAT MUNICIPALITY.
 - LOCATE THE GENERAL AREA OF INTEREST AND NOTE THE MAP PAGE NUMBER. THIS MAY BE EITHER A LETTER OR A NUMBER.
 - MAP PAGES ARE IN ALPHABETICAL (OR NUMERICAL) SEQUENCE FOLLOWING THE MUNICIPALITY INDEX MAP. FOLLOW SEQUENCE TO THE MAP PAGE INDICATED.
 - LOCATE SPECIFIC PARCEL OF INTEREST AND NOTE THE DESIRED INFORMATION.
- NOTE: ON SOME MAPS YOU MAY BE REFERRED TO A DETAIL SHEET SHOWING AN ENLARGEMENT OF THE AREA. THESE MAPS ARE FOUND AT THE END OF THE REGULAR MAP PAGES IN EACH MUNICIPALITY IN EITHER ALPHABETICAL OR NUMERICAL SEQUENCE.
- NOTE: CHARDON VILLAGE HAS TITLE SHEETS. TO LOCATE OWNERS NAME, NOTE THE PARCEL NUMBER, REFER TO THE TITLE PAGE FOLLOWING THE MAP OF INTEREST, FOLLOW NUMERICAL SEQUENCE TO THE PARCEL NUMBER OF INTEREST AND NOTE THE DESIRED INFORMATION. IN ALL OTHER MUNICIPALITIES THE OWNERS NAME APPEARS ON THE MAP PAGE.